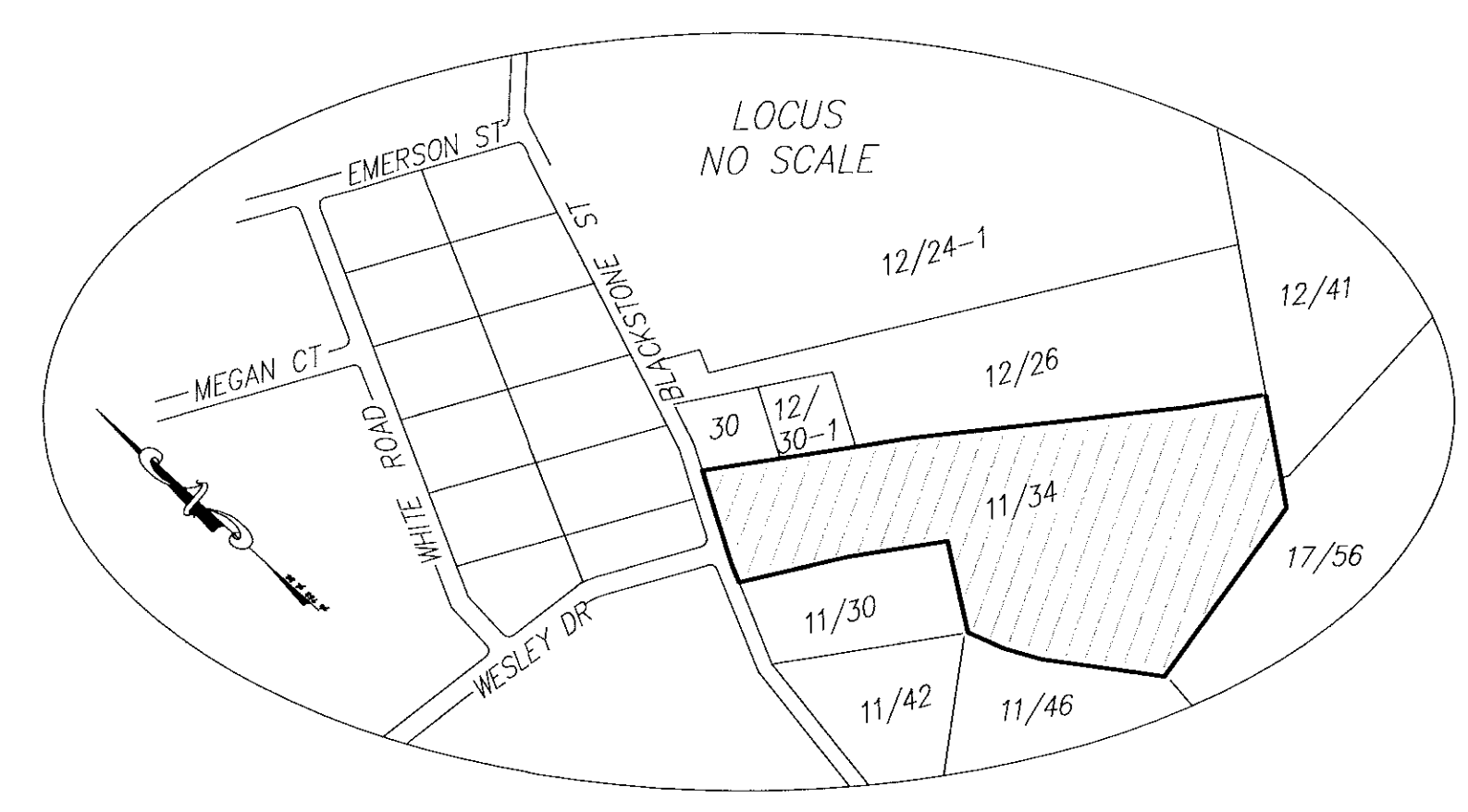
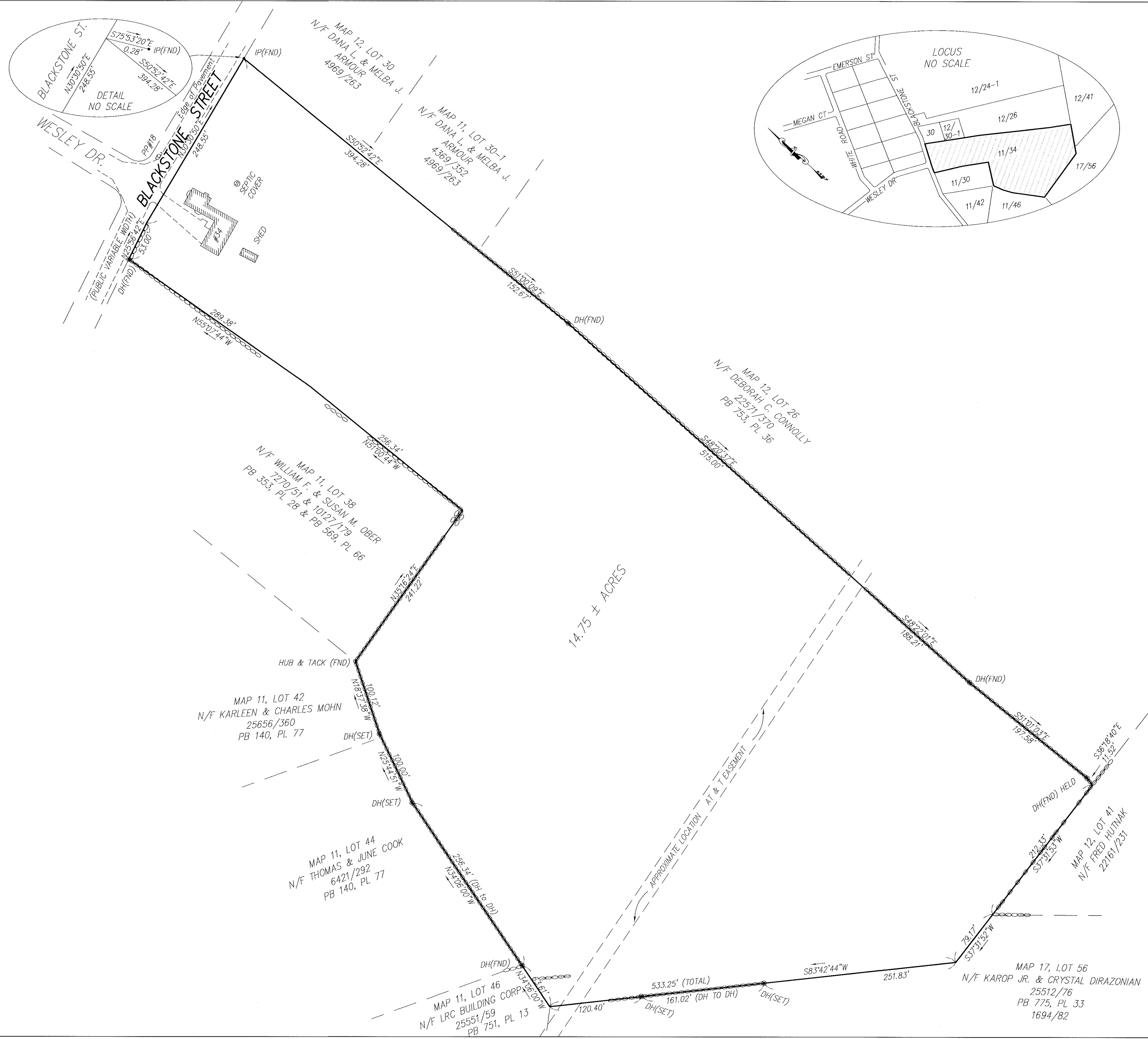



WORCESTER DISTRICT REGISTRY
OF DEEDS - WORCESTER, MA
PLAN BOOK 799 PLAN 74
Received 09-08-03
Sheet 1 of 1 PM
With Doc. # _____
in BOOK _____ PAGE _____
Fee \$ 75.00
ATTEST: *Anthony Highsmith*
Register



ANDREWS SURVEY & ENGINEERING, INC.
104 MENDON STREET
UXBRIDGE, MASSACHUSETTS 01569
(508)278-3897


ASSESSORS INFORMATION:
MAP 11, LOT 34
DEED REFERENCES:
2900/106
PLAN REFERENCES:

ZONING INFORMATION:
ZONE: RES

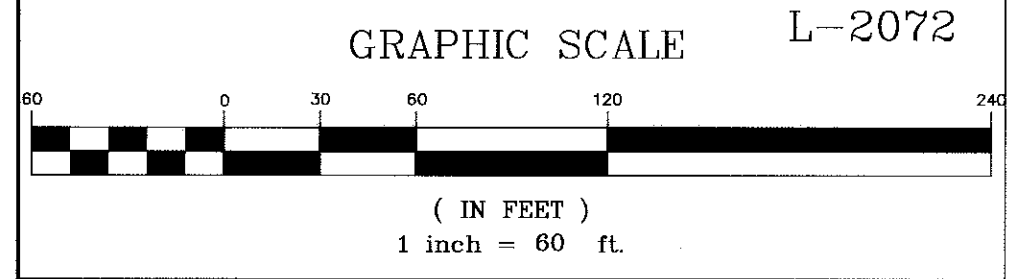
THIS PLAN HAS BEEN PREPARED IN CONFORMITY WITH THE RULES AND REGULATIONS OF THE REGISTERS OF DEEDS IN THE COMMONWEALTH OF MASSACHUSETTS AND IN COMPLIANCE WITH THE RULES AND REGULATIONS FOR THE PRACTICE OF LAND SURVEYING IN THE COMMONWEALTH OF MASSACHUSETTS.

THIS CERTIFICATION IS INTENDED TO MEET THE REQUIREMENTS OF THE REGISTRY OF DEEDS AND IS NOT A CERTIFICATION OF THE TITLE OR OWNERSHIP OF THE LAND SHOWN HEREON.

I HEREBY CERTIFY THAT THE PROPERTY LINES SHOWN ON THIS PLAN ARE THE LINES DIVIDING EXISTING OWNERSHIPS, AND THE LINES OF THE STREETS AND WAYS SHOWN ARE THOSE OF PUBLIC OR PRIVATE STREETS OR WAYS ALREADY ESTABLISHED, AND THAT NO NEW LINES FOR DIVISION OF EXISTING OWNERSHIP OR NEW WAYS ARE SHOWN.



PLAN OF LAND
IN
MENDON, MASSACHUSETTS
34 BLACKSTONE STREET
OWNED BY
EMMA M. BARROWS
SCALE: 1"=60' 05/28/2003



| | |
|-------------------------|-----------------------|
| DRAWN BY: JG | DATE: 05/28/2003 |
| CHECKED BY: RH, BA, JRA | DRAWING NO.: 2003-110 |
| JOB NO.: 2003-110 | SHEET 1 OF 1 |