

NORTHERLY by said Inman land;




EASTERLY, SOUTHEASTERLY and SOUTHERLY by Inman Hill Road to said highway.

Or however otherwise said parcels may be measured or described.

Both parcels contain 90.767 acres, more or less.

Being the premises shown on "Plan of Land owned by Rev. Carlton A. Staples, Mendon, Mass., Feb., 1897, by H. C. Gaskill, C. E."

For my title see deed of Theodore Brothers et ux to Eunice M. Dargon Gill, dated November 8, 1955 and recorded in Worcester District Registry of Deeds, Book 3729, Page 413.



I, William E. Robinson

husband ~~of~~ of said grantor,

release to said grantee all rights of tenancy by the curtesy ~~by the curtesy~~ and other interests therein.

Witness our hands and seals this 17th day of MARCH 1958

Handwritten signatures of Eunice M. Robinson and William E. Robinson with circular notary seals to the right.

The Commonwealth of Massachusetts

Worcester,

ss.

March 17 1958

Then personally appeared the above named Eunice M. Robinson

and acknowledged the foregoing instrument to be her free act and deed, before me

Signature of William A. Murray, Jr., Notary Public

My commission expires April 7, 1962.

Recorded March 17, 1958 at 3h. 33m. P. M.