

RESERVED FOR REGISTRY OF DEEDS

ALEX S. CELANI  
&  
JULIA L. CELANI


Q.D.C. INC.  
LOT 1  
65,479 S.F.  
1.50 AC.

Q.D.C. INC.  
LOT 3

Q.D.C. INC.  
LOT 2  
70,065 S.F.  
1.60 AC.

SEWER EASEMENT  
FROM LOT 2 TO LOT 1

MILLVILLE ROAD



I CERTIFY THAT THIS PLAN CONFORMS  
WITH THE RULES AND REGULATIONS OF  
THE REGISTRARS OF DEEDS.

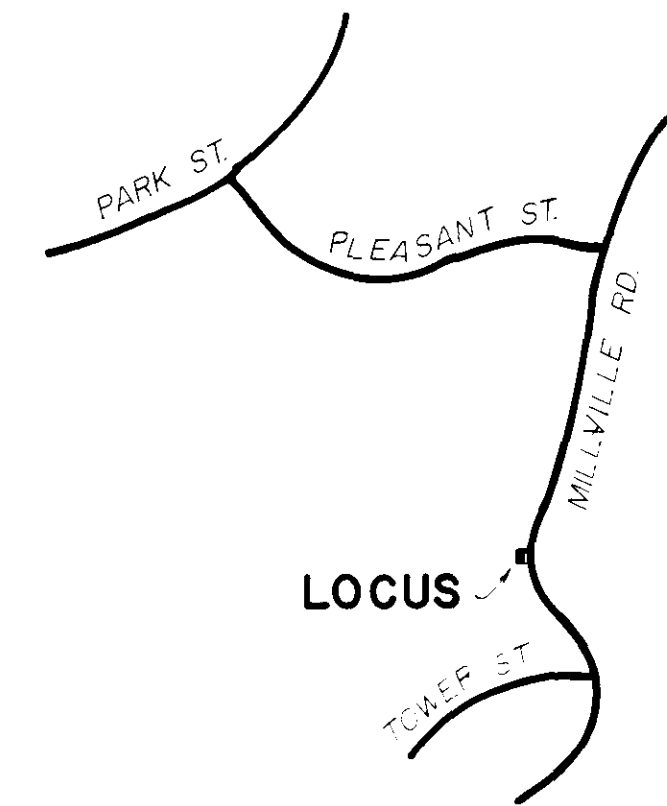
David E. Teachout 8-3-88  
DATE

I HEREBY CERTIFY THAT THE PROPERTY  
LINES SHOWN ON THIS PLAN ARE THE LINES  
DIVIDING EXISTING OWNERSHIPS, AND THE  
LINES OF THE STREETS AND WAYS SHOWN  
ARE THOSE OF PUBLIC OR PRIVATE STREETS  
OR WAYS ALREADY ESTABLISHED, AND THAT  
NO NEW LINES FOR DIVISION OF EXISTING  
OWNERSHIP OR FOR NEW WAYS ARE SHOWN.

David E. Teachout  
DAVID E. TEACHOUT #32659 3 AUG. 88

**NOTE:**

1. THIS PLAN CREATES SEWER EASEMENT ONLY.  
NO NEW PROPERTY LINES ARE CREATED OR  
CHANGED.
2. LOTS 1 AND 2 ARE SHOWN ON A PLAN BY  
LAND PLANNING ENGINEERING AND SURVEY  
DATED MAY 9, 1988 OWNED BY EDWARD J.  
LAMOthe AND EVELYN F. LAMOthe RECORDED  
AT THE WORCESTER DISTRICT REGISTRY OF  
OF DEEDS IN PLAN BOOK 601 PAGE 120



LOCUS PLAN  
SCALE 1" = 2000'

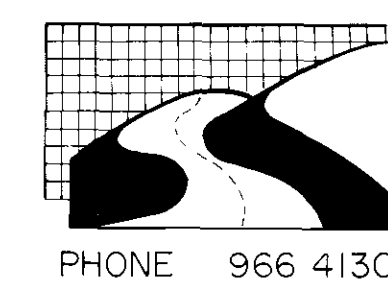
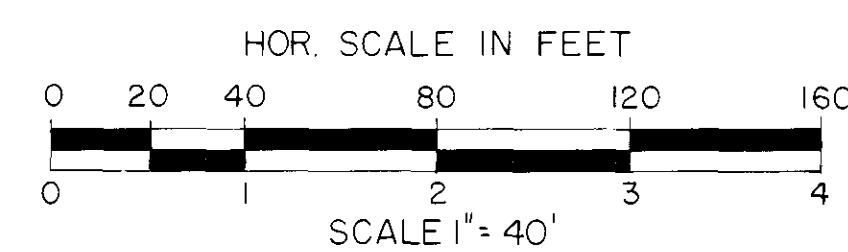
WORCESTER DISTRICT REGISTRY  
OF DEEDS - WORCESTER MA  
PLAN BOOK 601 PLAN 20  
RECORDED MAY 5, 1988  
SHEET 1 OF 1  
ATTEST: Clifford S. Register

**SEWER EASEMENT  
PLAN OF LAND**

LOCATED IN  
MENDON, MASSACHUSETTS

OWNED BY:  
**Q.D.C. INC.**  
ONE GRAFTON COMMON BOX 6  
GRAFTON, MA. 01519  
839 9526

SCALE 1" = 40' DATE AUG. 2, 1988



**LAND PLANNING  
ENGINEERING & SURVEY**  
167 HARTFORD AVE. BELLINGHAM, MA. 02019

PHONE 966 4130