
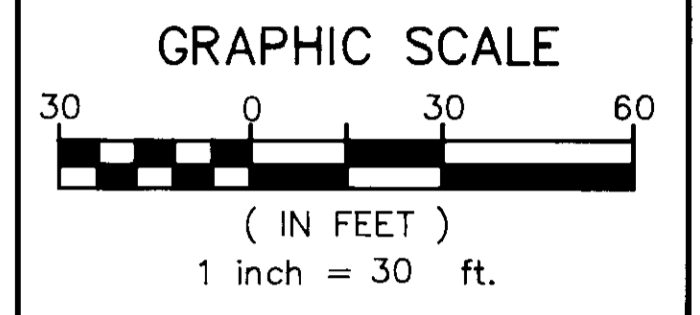


REGISTRY
 694
 6-28-95
 57
 A
 \$28.00
 REGISTER




REMAINING LAND OF
 CLARA M. KLOCZKOWSKI
 BK 4017 PG 189
 VARIANCE GRANTED AUG. 23, 1994
 FOR THIS PARCEL OF LAND
 ALLOWING 130 FT. FRONTAGE FOR A
 58± ACRE PARCEL BETWEEN LOTS
 111-99 ON ASSESSORS MAP 16
 APPROXIMATELY ACROSS FROM
 CARPENTER HILL ROAD.
 REMAINING ACREAGE = 57± ACRES.

FOR REGISTRY OF DEEDS USE ONLY



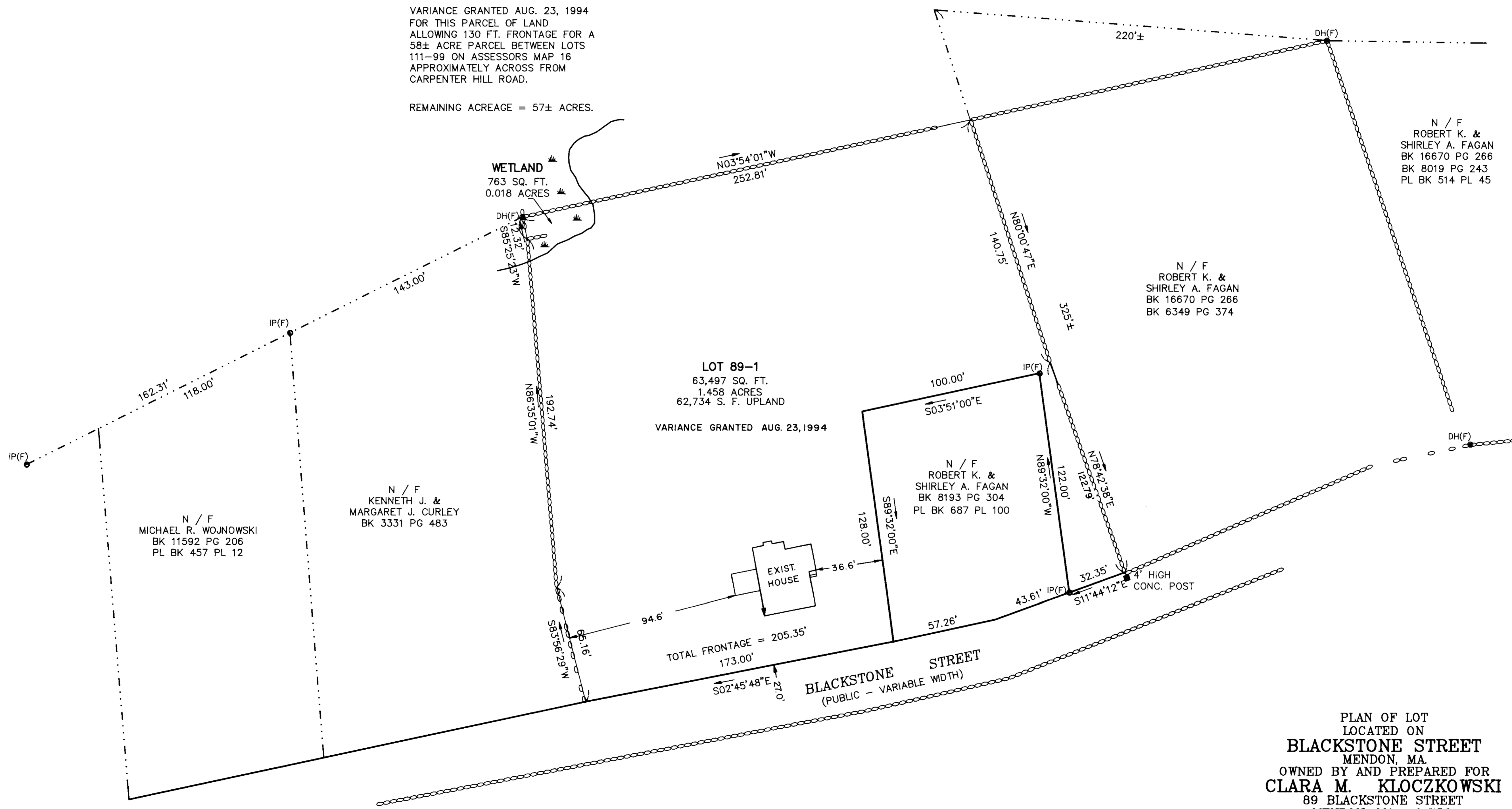
APPROVAL UNDER THE
 SUBDIVISION CONTROL LAW
 NOT REQUIRED
 MENDON
 PLANNING BOARD
 James S. Reuben
 Alan D. Johnson
 James F. Flynn
 June 26, 1995
 DATE

I CERTIFY THAT THE PREPARATION
 OF THIS PLAN CONFORMS TO THE
 RULES AND REGULATIONS OF THE
 REGISTERS OF DEEDS.



Bernard E. Munro, Sr. DATE: 2/17/95
 BERNARD E. MUNRO, SR.
 P.L.S. #34482

	INT.	DATE
FIELD BY:	JMR	2/13/95
FIELD BOOK #	133	PG# 55
DESIGNED BY:		
CALCS BY:	LEV	2/15/95
DRAWN BY:	COMP	2/15/95
CHECKED BY:	BEM	



LOT 89-1
 63,497 SQ. FT.
 1.458 ACRES
 62,734 S. F. UPLAND
 VARIANCE GRANTED AUG. 23, 1994

N / F
 MICHAEL R. WOJNOWSKI
 BK 11592 PG 206
 PL BK 457 PL 12

N / F
 KENNETH J. &
 MARGARET J. CURLEY
 BK 3331 PG 483

N / F
 ROBERT K. &
 SHIRLEY A. FAGAN
 BK 16670 PG 266
 BK 8019 PG 243
 PL BK 514 PL 45

N / F
 ROBERT K. &
 SHIRLEY A. FAGAN
 BK 8193 PG 304
 PL BK 687 PL 100

BLACKSTONE STREET
 (PUBLIC - VARIABLE WIDTH)

PLAN OF LOT
 LOCATED ON
 BLACKSTONE STREET
 MENDON, MA.
 OWNED BY AND PREPARED FOR
 CLARA M. KLOCZKOWSKI
 89 BLACKSTONE STREET
 MENDON, MA. 01756

ZONING DISTRICT: RES.
 REQUIRED

AREA	60,000 S. F.
FRONTAGE	200 FT.
FRONT YARD	85' @ RD.
SIDE YARD	20 FT.
REAR YARD	

SCALE: 1" = 30'
 FEBRUARY 15, 1995

**LAND PLANNING
 ENGINEERING & SURVEY**

BELLINGHAM:
 167 HARTFORD AVE 02019
 (508) 966-4130

GRAFTON:
 ONE GRAFTON COMMON 01519
 (508) 839-9526

HALIFAX:
 590 MONPONSETT ST. 02338
 (617) 294-4144

HOLDEN:
 1215 MAIN STREET 01520
 (508) 829-3006

DATE	FEB. 15, 1995	SHEET NO.	1 OF 1
JOB NO.	4666		