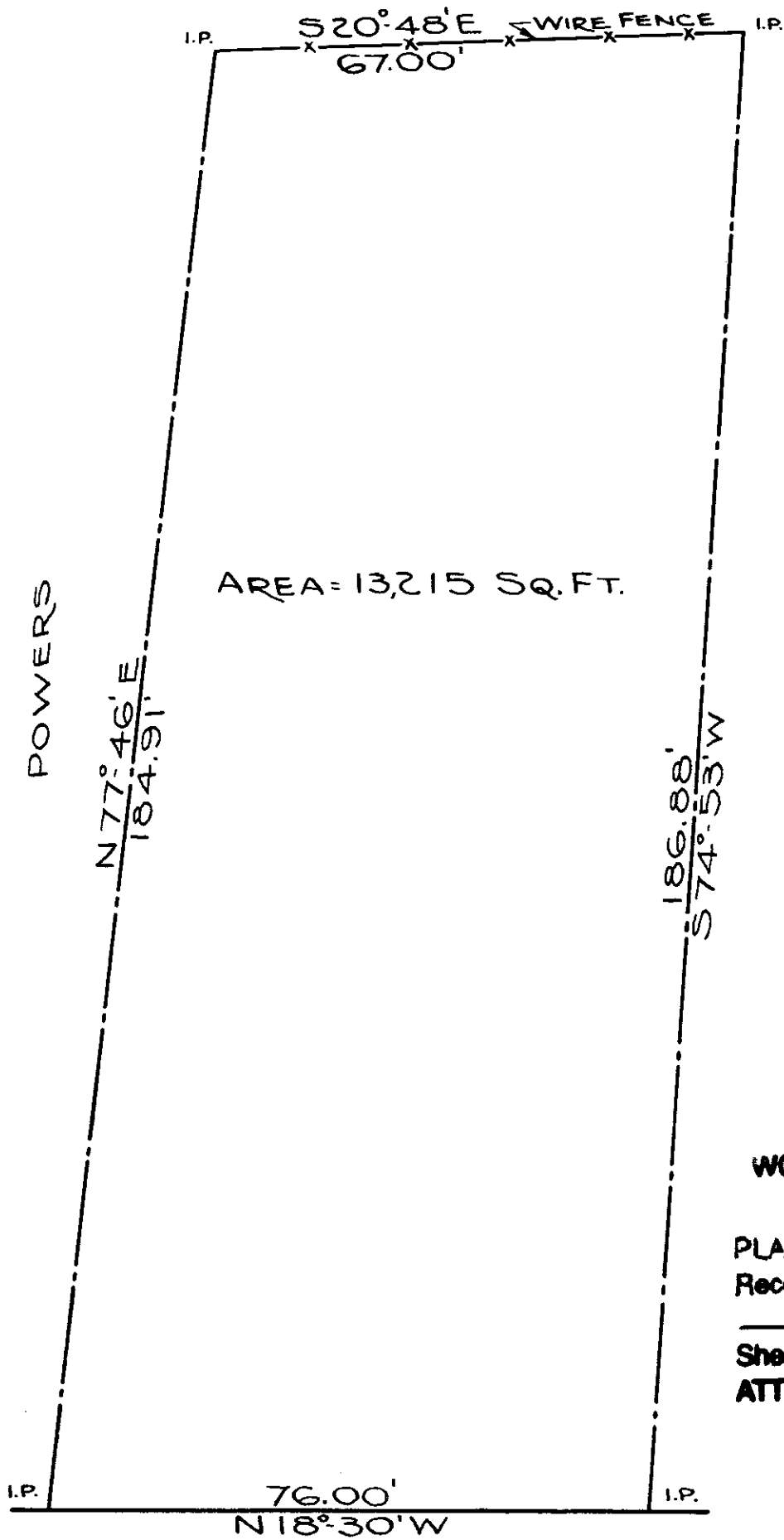


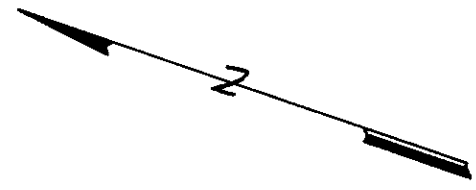
27-900

41-102

TAFT



AREA = 13,215 SQ. FT.




WORCESTER DISTRICT REGISTRY
OF DEEDS-WORCESTER, MA

PLAN BOOK 209 PLAN 12

Received SEP. 7 1955

10 h 12 m A.M.

Sheet 1 of 1

ATTEST: 
Register

NORTH AVENUE

PLAN OF LAND
DEEDED BY
EDWARD T. & ELIZABETH B. POWERS
TO
WILLIAM M. & PEARLE E. KIMBALL
MENDON, MASS.
SCALE: 1 IN. = 20 FT.
G.L. DALRYMPLE - AUG. 25, 1955.