LOT LAYOUT SHEET 1 of 7

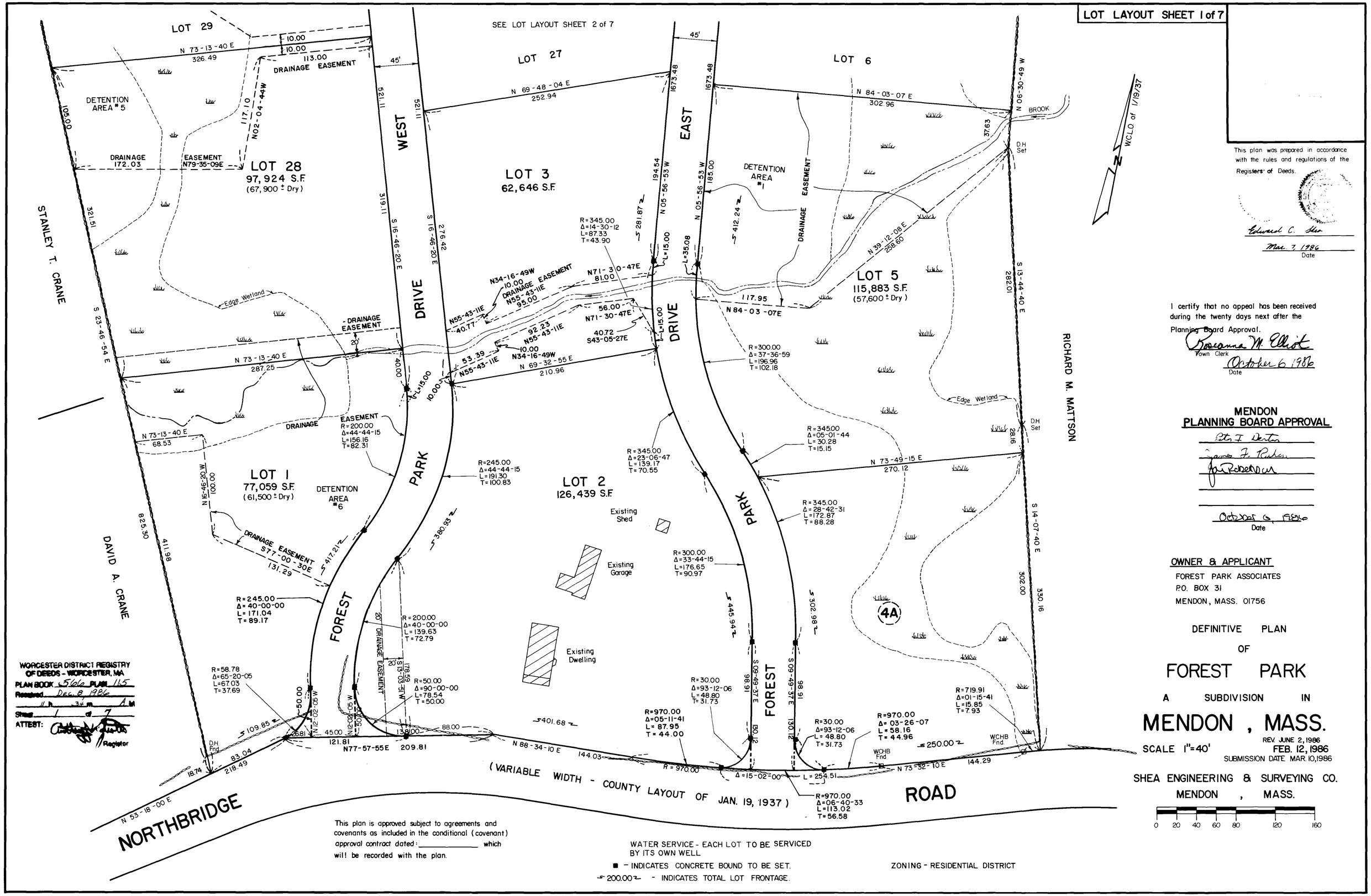

This plan was prepared in accordance with the rules and regulations of the Registers of Deeds.

Edward C. Shea

Mar. 7, 1986
Date

I certify that no appeal has been received during the twenty days next after the Planning Board Approval.

Roseanna M. Elliot
Town Clerk

October 6, 1986
Date

MENDON
PLANNING BOARD APPROVAL

Peter I. Dexter
James F. Ruben
Joe Robertson

October 6, 1986
Date

OWNER & APPLICANT
FOREST PARK ASSOCIATES
P.O. BOX 31
MENDON, MASS. 01756

DEFINITIVE PLAN
OF
FOREST PARK
A SUBDIVISION IN
MENDON, MASS.

SCALE 1"=40'
REV. JUNE 2, 1986
FEB. 12, 1986
SUBMISSION DATE MAR. 10, 1986

SHEA ENGINEERING & SURVEYING CO.
MENDON, MASS.

0 20 40 60 80 120 160

WORCESTER DISTRICT REGISTRY OF DEEDS - WORCESTER, MA
PLAN BOOK 566 PLAN 115
Received Dec. 8, 1986
11 h. 34 m. A.M.
Sheet 1 of 7
ATTEST: Register

This plan is approved subject to agreements and covenants as included in the conditional (covenant) approval contract dated: _____ which will be recorded with the plan.

WATER SERVICE - EACH LOT TO BE SERVICED BY ITS OWN WELL

■ - INDICATES CONCRETE BOUND TO BE SET.

-200.00- - INDICATES TOTAL LOT FRONTAGE.

ZONING - RESIDENTIAL DISTRICT

NORTHBRIDGE RD.
MENDON

LOT LAYOUT SHEET 2 of 7

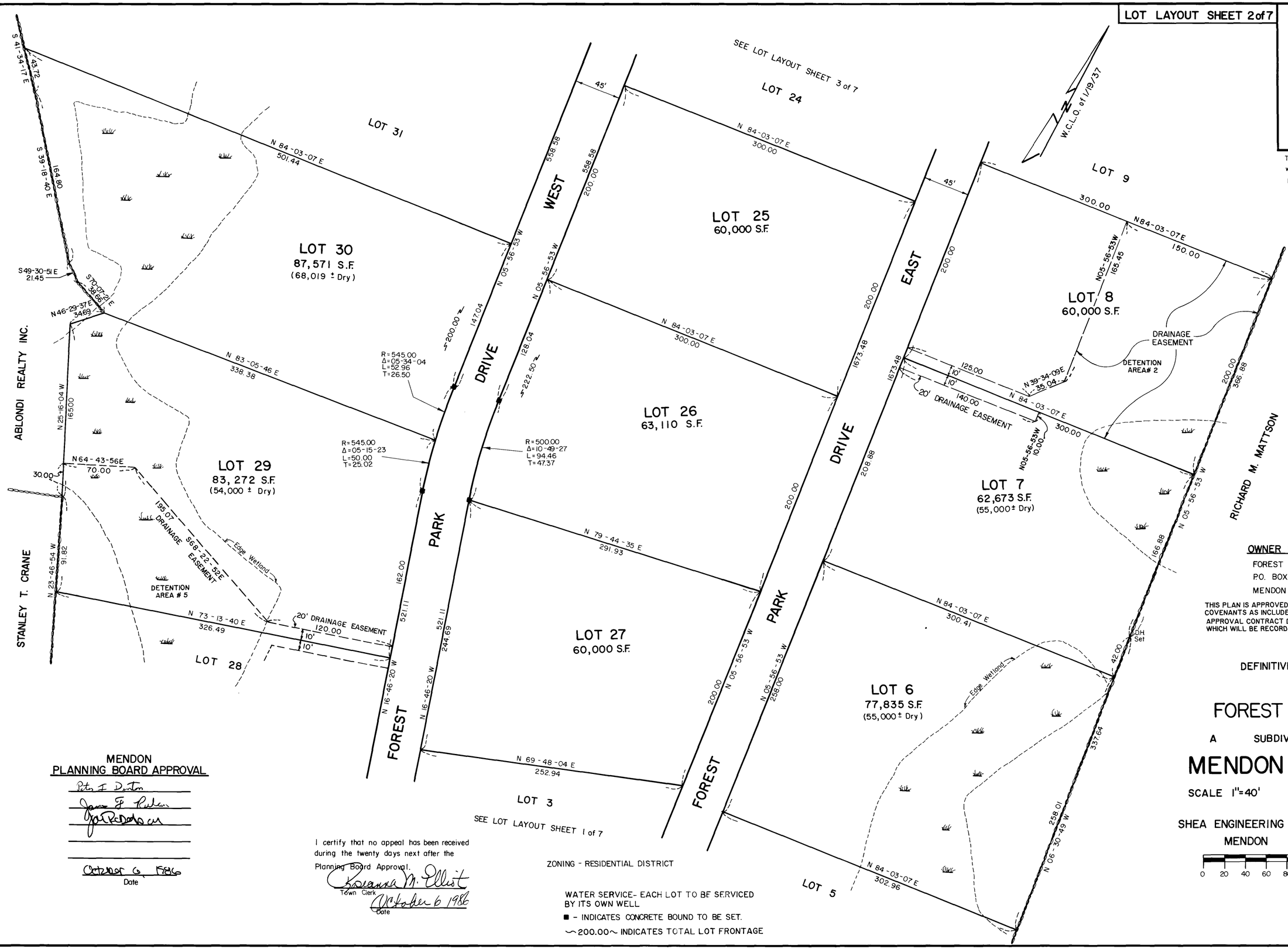

This plan was prepared in accordance with the rules and regulations of the Registers of Deeds.

Edward C. Shea

Mar. 7, 1986
Date

OWNER & APPLICANT

FOREST PARK ASSOCIATES
P.O. BOX 31
MENDON, MASS. 01756

THIS PLAN IS APPROVED SUBJECT TO AGREEMENTS AND COVENANTS AS INCLUDED IN THE CONDITIONAL (COVENANT) APPROVAL CONTRACT DATED _____ WHICH WILL BE RECORDED WITH THE PLAN.

DEFINITIVE PLAN
OF
FOREST PARK
A SUBDIVISION IN
MENDON, MASS.

SCALE 1"=40'

FEB. 12, 1986
Submission date Mar. 10, 1986
REV. June 2, 1986

SHEA ENGINEERING & SURVEYING CO.
MENDON, MASS.

0 20 40 60 80 120 160

MENDON PLANNING BOARD APPROVAL

Peter I. Dexter
James F. Pulsen
Joel R. Donahue

October 6, 1986
Date

I certify that no appeal has been received during the twenty days next after the Planning Board Approval.

Roseanne M. Elliot
Town Clerk

October 6 1986
Date

ZONING - RESIDENTIAL DISTRICT

WATER SERVICE- EACH LOT TO BE SERVICED BY ITS OWN WELL

■ - INDICATES CONCRETE BOUND TO BE SET.

~200.00~ INDICATES TOTAL LOT FRONTAGE

NORTHBRIDGE RD.
MENDON

LOT LAYOUT 3 of 7

I certify that no appeal has been received during the twenty days next after the Planning Board Approval.

Town Clerk

October 6, 1986
Date

This plan was prepared in accordance with the rules and regulations of the Registers of Deeds.

Edward C. Shea

Mar. 7, 1986
Date

This plan is approved subject to agreements and covenants as included in the conditional (covenant) approval contract dated: _____ which will be recorded with the plan.

MENDON
PLANNING BOARD APPROVAL

October 6, 1986
Date

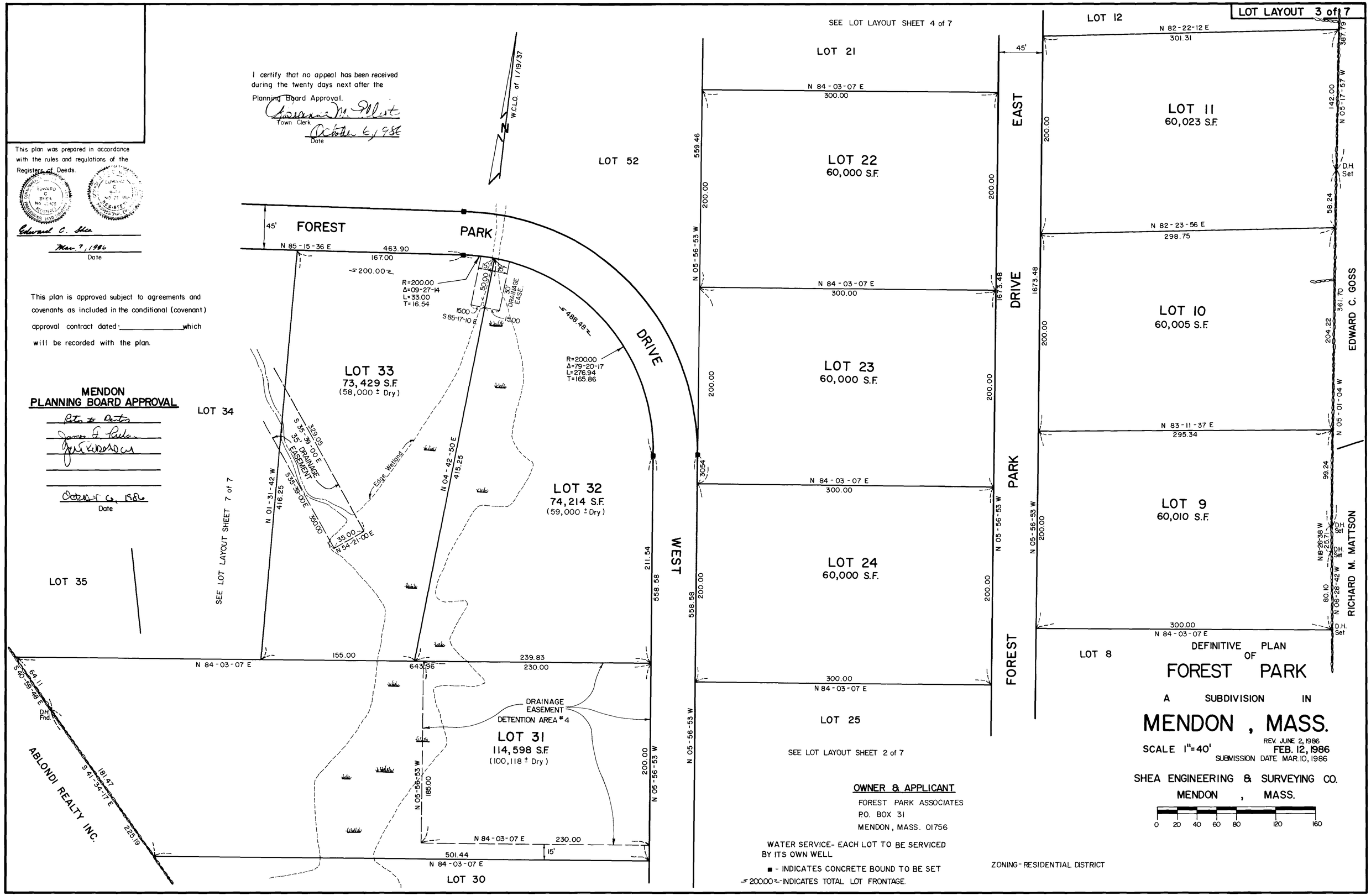

DEFINITIVE PLAN OF

FOREST PARK

A SUBDIVISION IN

MENDON, MASS.

SCALE 1"=40'

REV. JUNE 2, 1986
FEB. 12, 1986
SUBMISSION DATE MAR. 10, 1986

SHEA ENGINEERING & SURVEYING CO.
MENDON, MASS.

0 20 40 60 80 120 160

OWNER & APPLICANT

FOREST PARK ASSOCIATES
P.O. BOX 31
MENDON, MASS. 01756

WATER SERVICE- EACH LOT TO BE SERVICED BY ITS OWN WELL

■ - INDICATES CONCRETE BOUND TO BE SET

200.00 - INDICATES TOTAL LOT FRONTAGE.

ZONING- RESIDENTIAL DISTRICT

NORTHBRIDGE RD
MENDON

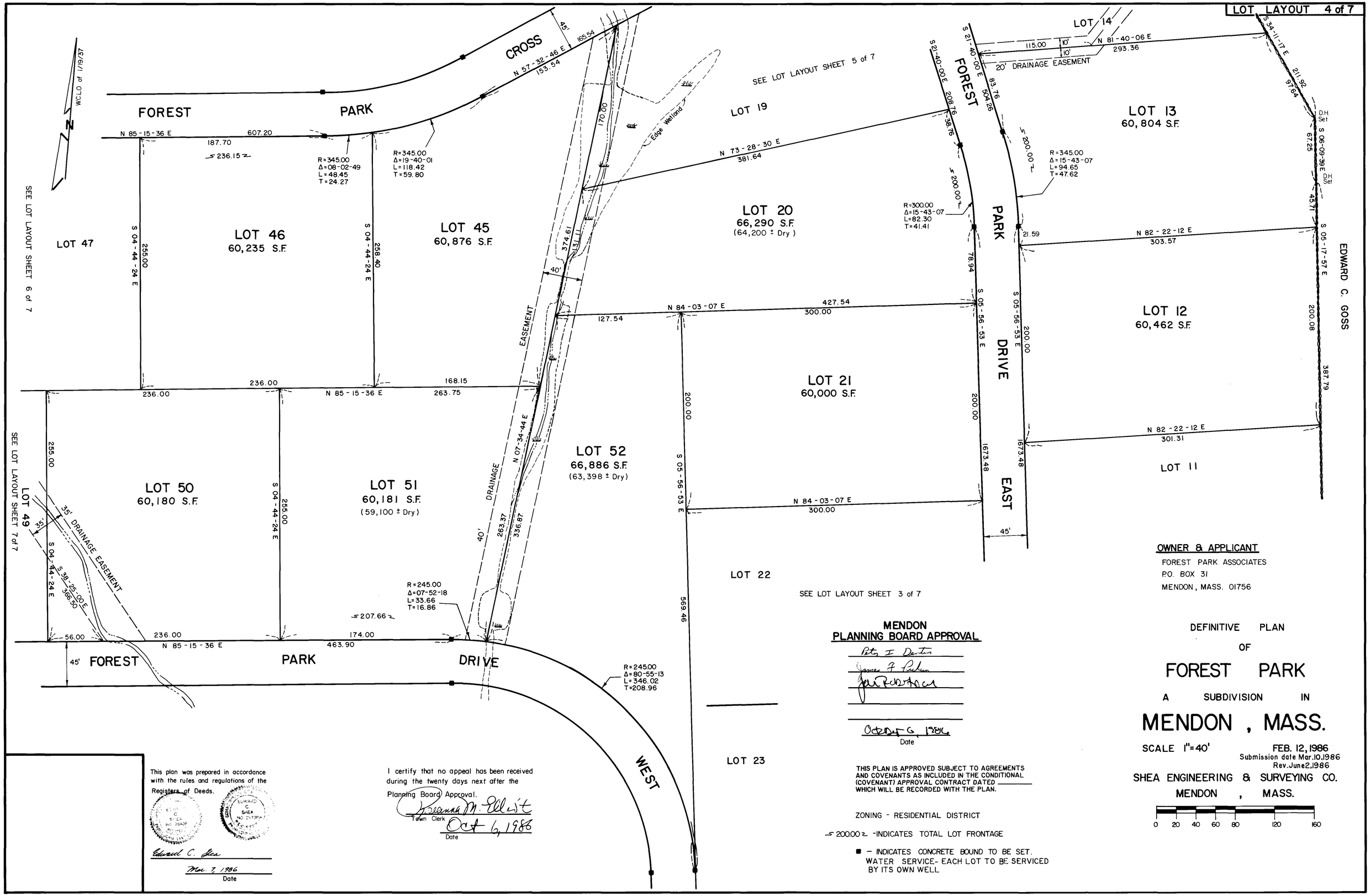

OWNER & APPLICANT

FOREST PARK ASSOCIATES
P.O. BOX 31
MENDON, MASS. 01756

MENDON
PLANNING BOARD APPROVAL

Peter I. Dexter
James F. Fulton
Jan Rodstack

October 6, 1986
Date

THIS PLAN IS APPROVED SUBJECT TO AGREEMENTS AND COVENANTS AS INCLUDED IN THE CONDITIONAL (COVENANT) APPROVAL CONTRACT DATED _____ WHICH WILL BE RECORDED WITH THE PLAN.

ZONING - RESIDENTIAL DISTRICT

-S 200.00 2- -INDICATES TOTAL LOT FRONTAGE

■ – INDICATES CONCRETE BOUND TO BE SET.
WATER SERVICE- EACH LOT TO BE SERVICED BY ITS OWN WELL

DEFINITIVE PLAN
OF
FOREST PARK
A SUBDIVISION IN
MENDON, MASS.

SCALE 1"=40'

FEB. 12, 1986
Submission date Mar.10,1986
Rev.June2,1986

SHEA ENGINEERING & SURVEYING CO.
MENDON, MASS.

0 20 40 60 80 120 160

This plan was prepared in accordance with the rules and regulations of the Registers of Deeds.

Edward C. Shea
Mar. 7, 1986
Date

I certify that no appeal has been received during the twenty days next after the Planning Board Approval.

Joanna M. Velvit
Town Clerk
Oct 6, 1986
Date

NORTHBRIDGE RD.
MENDON

LOT LAYOUT 5 of 7

MENDON
PLANNING BOARD APPROVAL

Peter I. Dexter
James F. Parker
Joan Robinson

October 6, 1986
Date

THIS PLAN IS APPROVED SUBJECT TO AGREEMENTS AN AND COVENANTS AS INCLUDED IN THE CONDITIONAL (CONVENANT) APPROVAL CONTRACT DATED_____ WHICH WILL BE RECORDED WITH THE PLAN

This plan was prepared in accordance with the rules and regulations of the Registers of Deeds.

Edward C. Shea
Mar. 7, 1986
Date

I certify that no appeal has been received during the twenty days next after the Planning Board Approval.

Roseanna M. Elliot
Town Clerk
October 6, 1986
Date

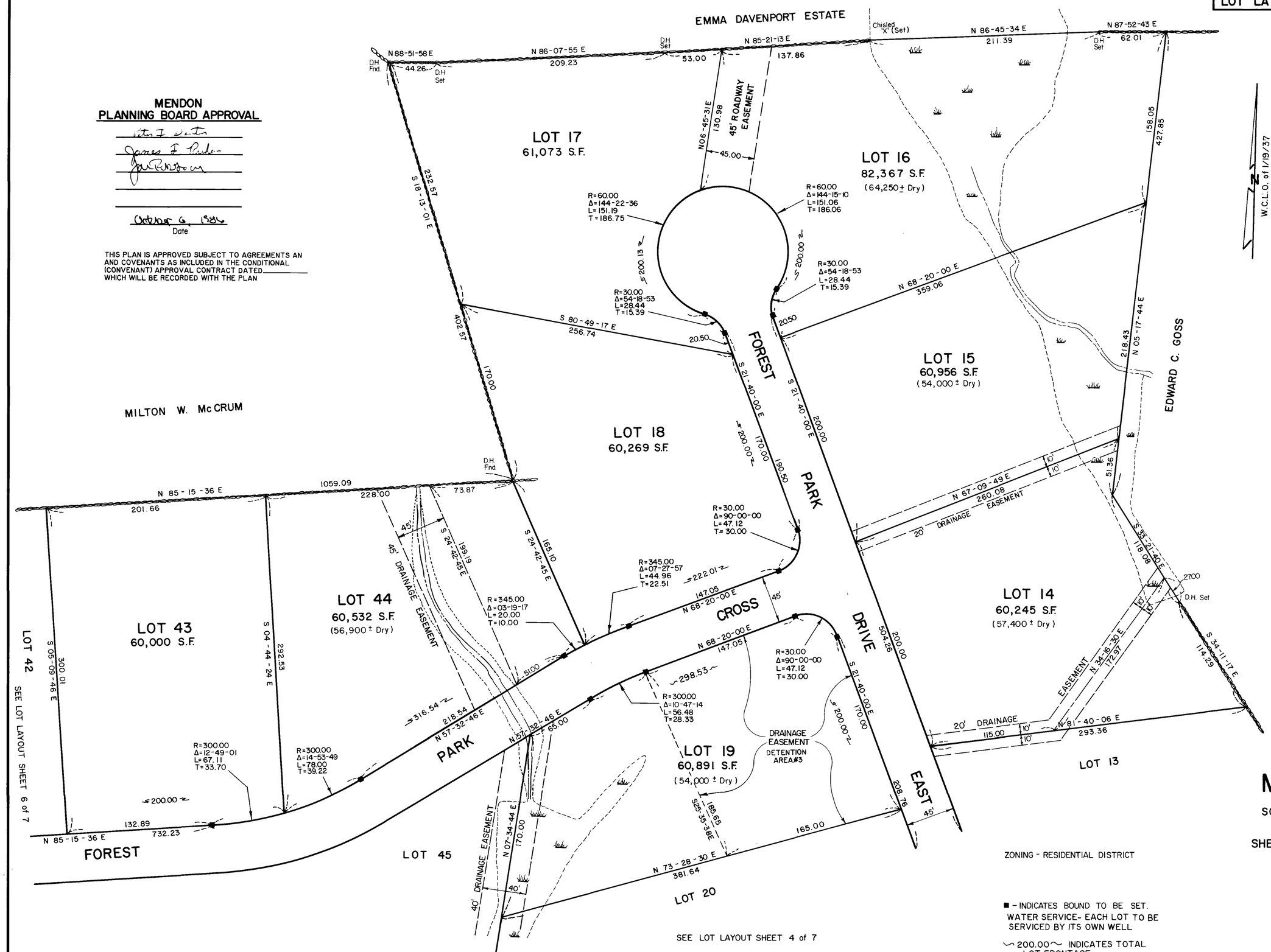

OWNER & APPLICANT

FOREST PARK ASSOCIATES
P.O. BOX 31
MENDON, MASS. 01756

DEFINITIVE PLAN
OF
FOREST PARK
A SUBDIVISION IN
MENDON, MASS.

SCALE 1"=40'

FEB. 12, 1986
Submission date March 10, 1986
Rev. June 2, 1286

SHEA ENGINEERING & SURVEYING CO.
MENDON, MASS.

0 20 40 60 80 120 160

ZONING - RESIDENTIAL DISTRICT

■ - INDICATES BOUND TO BE SET.
WATER SERVICE- EACH LOT TO BE SERVICED BY ITS OWN WELL

~200.00~ INDICATES TOTAL LOT FRONTAGE.

NORTHBRIDGE RD.
MENDON

LOT LAYOUT 6 of 7

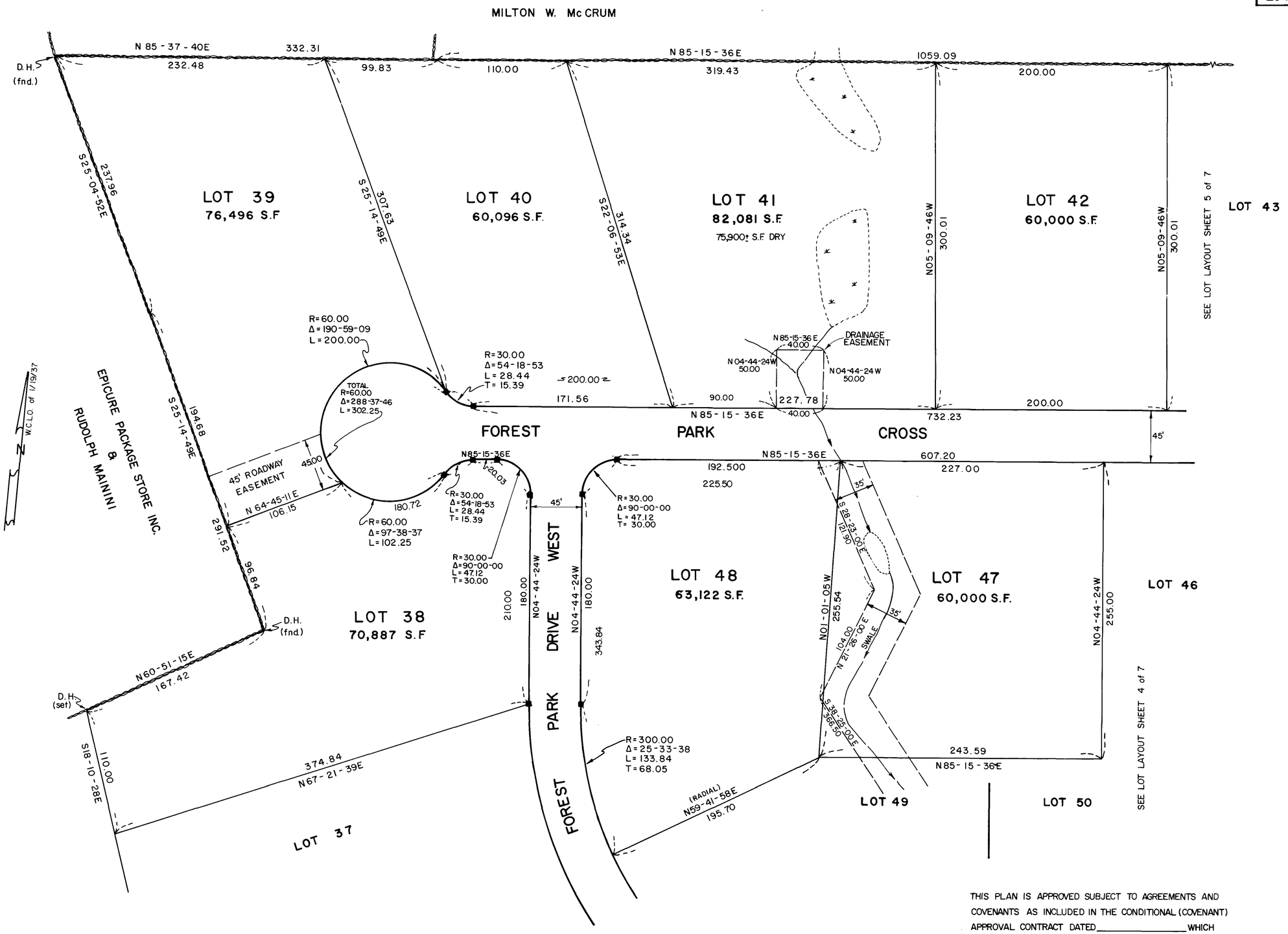

SEE LOT LAYOUT SHEET 7 of 7

WATER SERVICE- EACH LOT TO BE SERVICED BY ITS OWN WELL

■ - INDICATES CONCRETE BOUND TO BE SET

-S 200.00 ≈ - INDICATES TOTAL LOT FRONTAGE.

THIS PLAN IS APPROVED SUBJECT TO AGREEMENTS AND COVENANTS AS INCLUDED IN THE CONDITIONAL (COVENANT) APPROVAL CONTRACT DATED _____ WHICH WILL BE RECORDED WITH THE PLAN.

ZONING- RESIDENTIAL DISTRICT

This plan was prepared in accordance with the rules and regulations of the Registers of Deeds.

Edward C. Shea

Mar. 7, 1986
Date

I certify that no appeal has been received during the twenty days next after the Planning Board Approval.

Joanna M. Elliot
Town Clerk

October 6, 1986
Date

MENDON
PLANNING BOARD APPROVAL

Peter I. Carter
James F. Parker
[illegible]

October 6, 1986
Date

OWNER & APPLICANT

FOREST PARK ASSOCIATES
P.O. BOX 31
MENDON, MASS. 01756

DEFINITIVE PLAN
OF
FOREST PARK
A SUBDIVISION IN
MENDON, MASS.

REV - JUNE 2, 1986

SCALE: 1" = 40'

FEB. 12, 1986
SUBMISSION DATE MAR. 10, 1986

SHEA ENGINEERING & SURVEYING CO.
MENDON, MASS.

0 20 40 60 80 120 160

NORTHBRIDGE RD.
MENDON

LOT LAYOUT 7 of 7

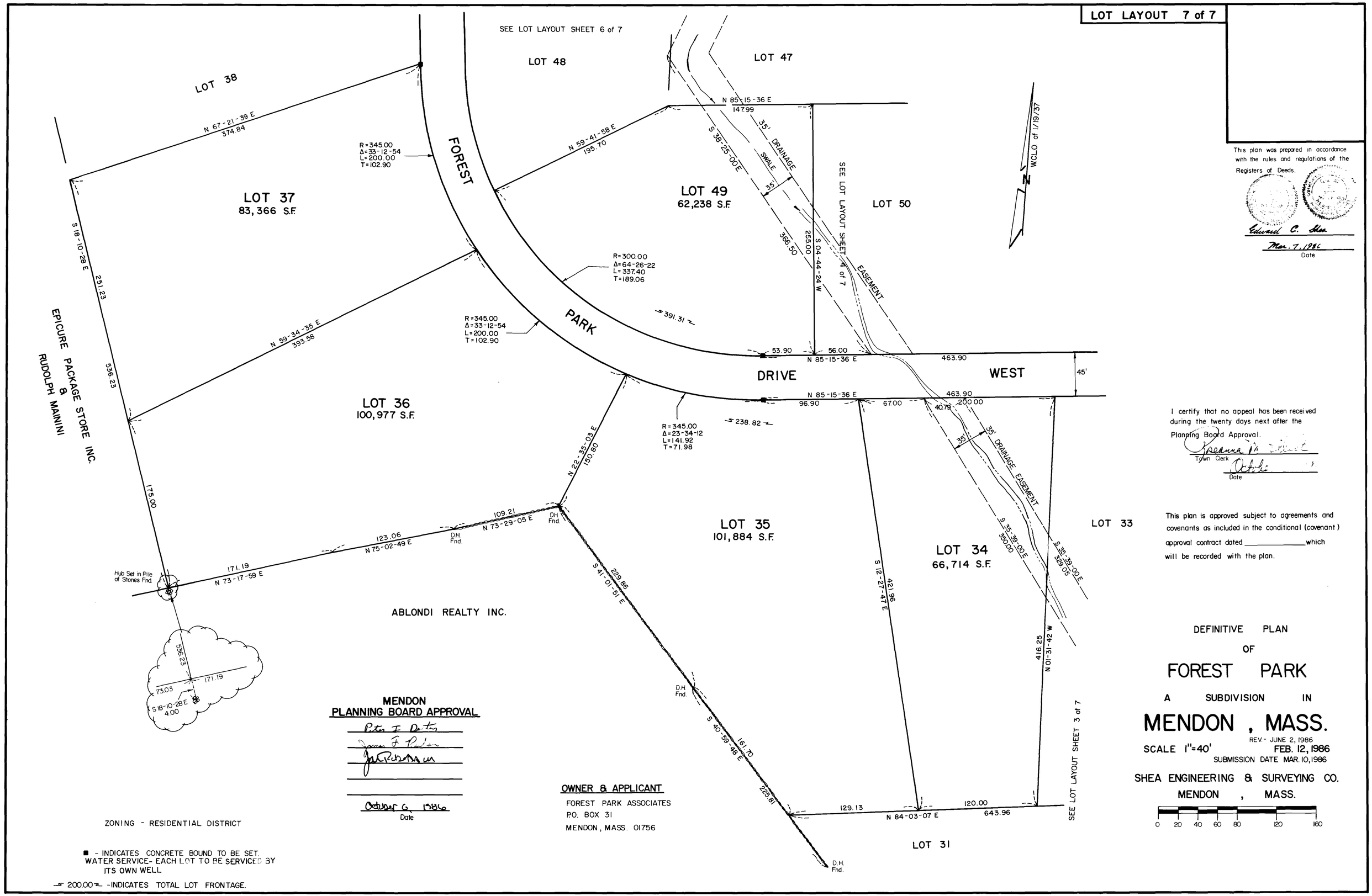

This plan was prepared in accordance with the rules and regulations of the Registers of Deeds.

Edward C. Shea

Mar. 7, 1986
Date

I certify that no appeal has been received during the twenty days next after the Planning Board Approval.

Joanna M. [illegible]
Town Clerk

October
Date

This plan is approved subject to agreements and covenants as included in the conditional (covenant) approval contract dated _____ which will be recorded with the plan.

MENDON
PLANNING BOARD APPROVAL

Peter I. Dutton
James F. Pudlas
Jack Robinson

October 6, 1986
Date

OWNER & APPLICANT

FOREST PARK ASSOCIATES
P.O. BOX 31
MENDON, MASS. 01756

ZONING - RESIDENTIAL DISTRICT

■ - INDICATES CONCRETE BOUND TO BE SET.
WATER SERVICE- EACH LOT TO BE SERVICED BY ITS OWN WELL

200.00 -INDICATES TOTAL LOT FRONTAGE.

DEFINITIVE PLAN
OF
FOREST PARK
A SUBDIVISION IN
MENDON, MASS.

SCALE 1"=40'

REV.- JUNE 2, 1986
FEB. 12, 1986
SUBMISSION DATE MAR. 10, 1986

SHEA ENGINEERING & SURVEYING CO.
MENDON, MASS.

0 20 40 60 80 120 160

NORTHBRIDGE RD.