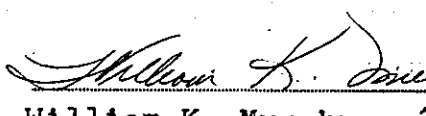



4454

466

Then personally appeared the above named Edward C. Welles, Asst. Vice Pres.
and acknowledged the foregoing instrument to be the free act and deed of said **Woonsocket Institution**
for Savings.

before me,


William K. Murphy
My commission expires June 30,


Recorded April 7, 1964 at 9h. 30m. A. M.

■ END OF INSTRUMENT ■

We, Thomas D. Hackenson and Dorothy A. Hackenson, husband and wife, both

of Mendon,

Worcester County, Massachusetts,

~~being married~~ for consideration paid, grant to Anthony Donatelli and Cynthia N. Donatelli,
husband and wife as tenants by the entirety, both of Uxbridge, Worcester County,
Massachusetts

with QUITCLAIM covenants

A certain tract or parcel of land with the buildings thereon situated on
the northerly side of the Uxbridge Road and on the westerly side of an old road
sometimes called Morey Street, in Mendon, Worcester County, Massachusetts,
and being more particularly bounded and described as follows, to wit:-

BEGINNING at the intersection of the center line of said Morey Street
and the northerly line of said Uxbridge Road;

THENCE N. 83° 49' W. by the northerly line of said Uxbridge Road
to a spike in the root of a maple tree, which spike is
distant 24.46 feet S. 83° 49' E. from a Massachusetts
highway bound;

THENCE N. 3° 01' E. by land of one Smith, 150.0 feet to a point;

THENCE S. 82° 37' 13" E. by land of Thomas D. Hackenson et ux.,
230.6 feet, more or less, to the center line of said
Morey Street; and

THENCE southerly by the center line of said Morey Street, 150
feet, more or less, to the point of beginning.

Being a portion of the premises conveyed to us by Deed of Robert H.
Hackenson et ux. dated November 30, 1962, recorded with Worcester District
Deeds, Book 4339, Page 408.

Said premises are conveyed subject to the taxes for the current municipal
year, which taxes the grantees hereby assume and agree to pay as part considera-
tion for this deed.




husband and wife as tenants in common

and other interests in the granted premises.

Witness our hands and seals this third day of April 19 64

Thomas D. Hackenson
Dorothy A. Hackenson

WORCESTER



Commonwealth of Massachusetts

WORCESTER, ss.

April 3, 1964

Then personally appeared the above-named Thomas D. Hackenson and Dorothy A. Hackenson

and acknowledged the foregoing instrument to be their free act and deed, before me,

J. Laurence Doyle
 J. Laurence Doyle, Notary Public

My commission expires March 3, 1967

Recorded April 7, 1964 at 9h. 39m. A. M.

■ END OF INSTRUMENT ■

I, Emilio B. Rosiello,

of Worcester,

Worcester

County, Massachusetts,

being ~~un~~married, for consideration paid, grant to Raymond T. Rosiello and Michelena M. Rosiello, husband and wife, as tenants by the entirety, both

of Shrewsbury, Worcester County, Massachusetts,

with quitclaim covenants

the land in Shrewsbury, Worcester County, Massachusetts, on the southeasterly line of

[Description and encumbrances, if any]

Dawson Circle and being Lot 14 on plan of Subdivision of Land in Shrewsbury, Massachusetts, owned and developed by Dawson W. Richard, dated February, 1953, made by Robinson Eng. Inc., recorded with Worcester District Deeds, Plan Book 193, Plan 72, and bounded and described as follows: