


25-102

RECORDED
IN REGISTER
DATE 8-10-83 PM 1983
BY
PAGE

LAND OF
FORREST W. & MAJORIE C. SEARS
MENDON MASS
TO BE CONVEYED TO
ROBERT H. III & CINDY L. HENNESSY
JULY 25, 1983
SCALE 1" = 30'
ANDREWS SURVEY & ENGINEERING INC.
UXBRIDGE MASS.



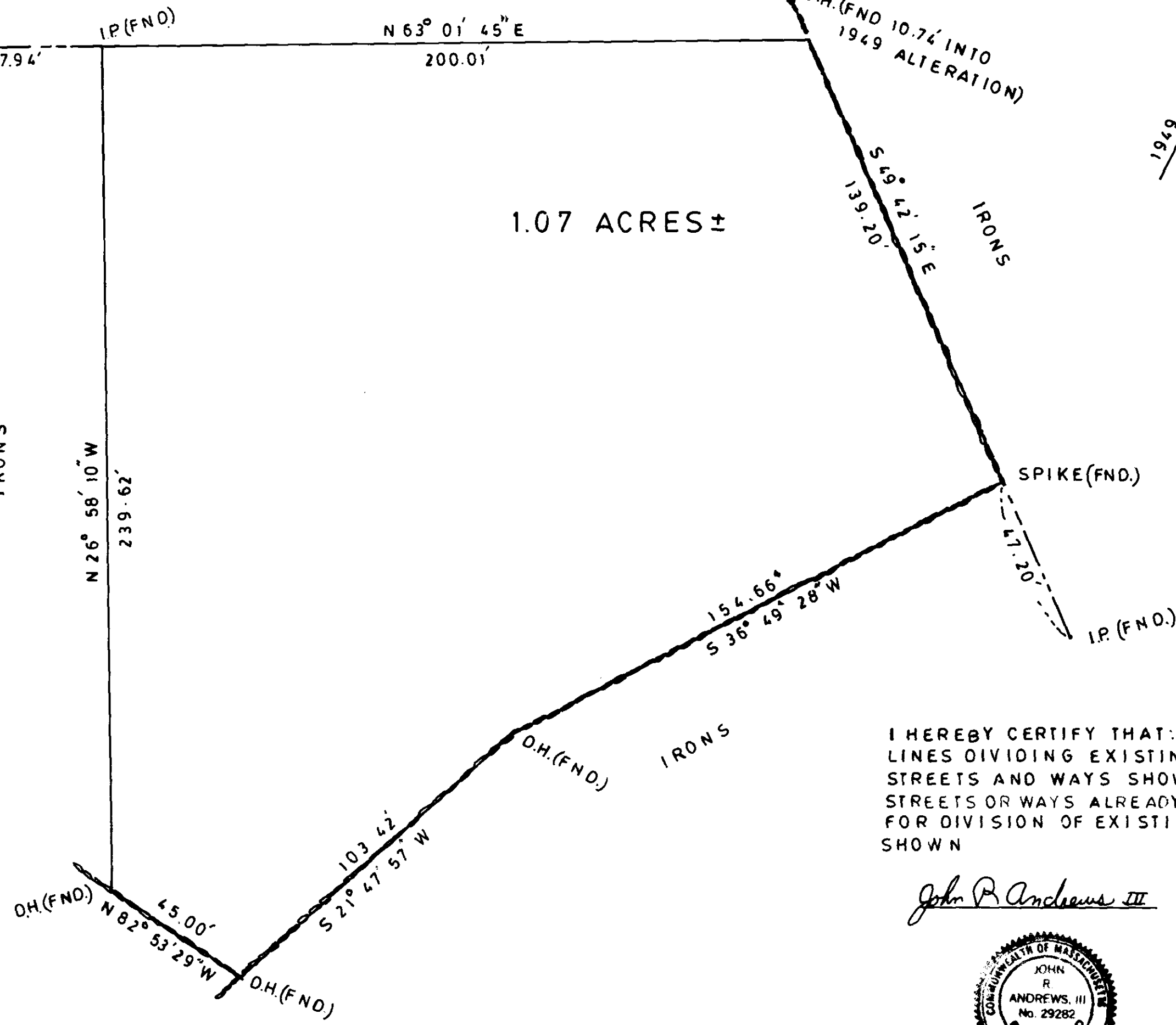
John R. Andrews III

I CERTIFY THIS PLAN HAS BEEN PREPARED IN COMPLIANCE WITH THE RULES AND REGULATIONS OF THE REGISTERS OF DEEDS

John R. Andrews III

OPPOSITE STA.
28 + 41.66
M.H.B.
(F.N.O.)

UXBRIDGE ROAD ROUTE #16 (A MASS STATE HIGHWAY)




1.07 ACRES ±

I HEREBY CERTIFY THAT: THE PROPERTY LINES SHOWN ARE THE LINES DIVIDING EXISTING OWNERSHIPS AND THE LINES OF STREETS AND WAYS SHOWN ARE THOSE OF PUBLIC OR PRIVATE STREETS OR WAYS ALREADY ESTABLISHED AND THAT NO NEW LINES FOR DIVISION OF EXISTING OWNERSHIP OR FOR NEW WAYS ARE SHOWN

John R. Andrews III

7-25-83



INCHES ON THE ORIGINAL PLAN

WORCESTER DISTRICT REGISTRY
OF DEEDS-WORCESTER, MA

PLAN BOOK 509 PLAN 74
Received AUG 4 1983
12 h 43 m P M
Sheet 1 of 1

ATTEST: *Anthony J. Justo*
Register