
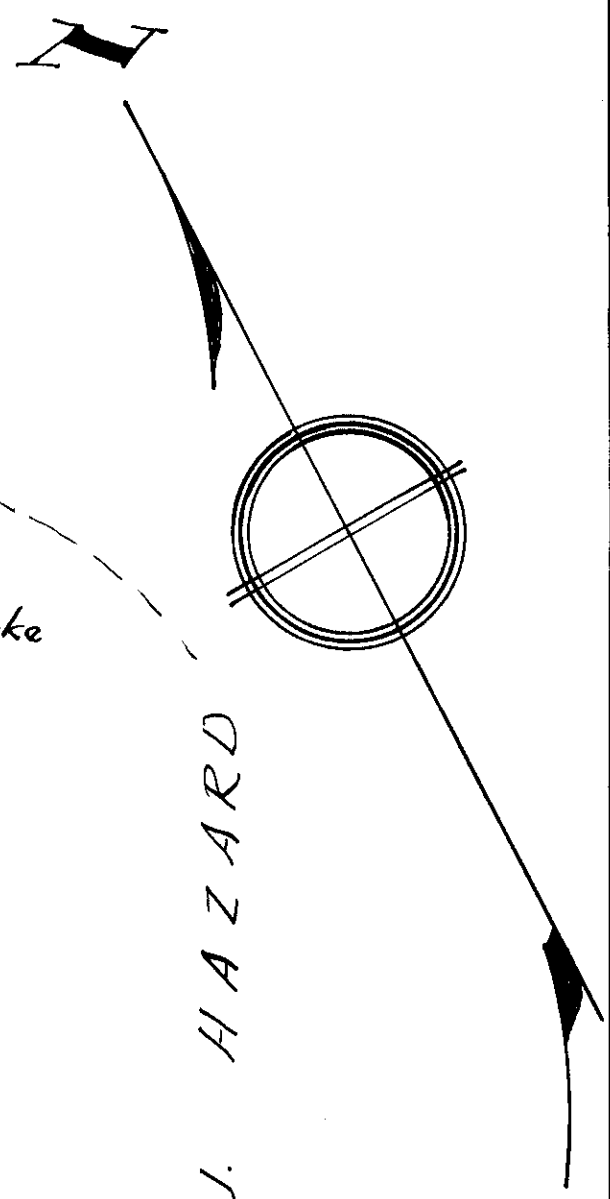


WORCESTER DISTRICT REGISTRY
OF DEEDS-WORCESTER, MA

PLAN BOOK 217 PLAN 123
Received AUG 8 1956
8 h 30 m A M
Sheet 1 of 1

PLAN OF LAND
sold by
WILLIAM J. HAZARD
MENDON, MASS
NOV. 1954

ATTEST:
Anthony Vignetta
Register




V I O L A N U T T A L L

W I L L I A M J . H A Z A R D

To Uxbridge

HARTFORD AVE. WEST
a Worcester County Highway

Scale: 1 inch = 40 feet



F. J. BRENNAN
SURVEYOR
UXBRIDGE, MASS.

513-193

513-193