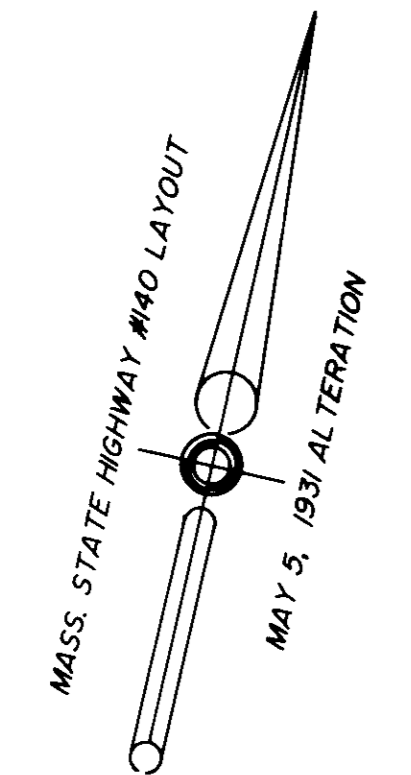
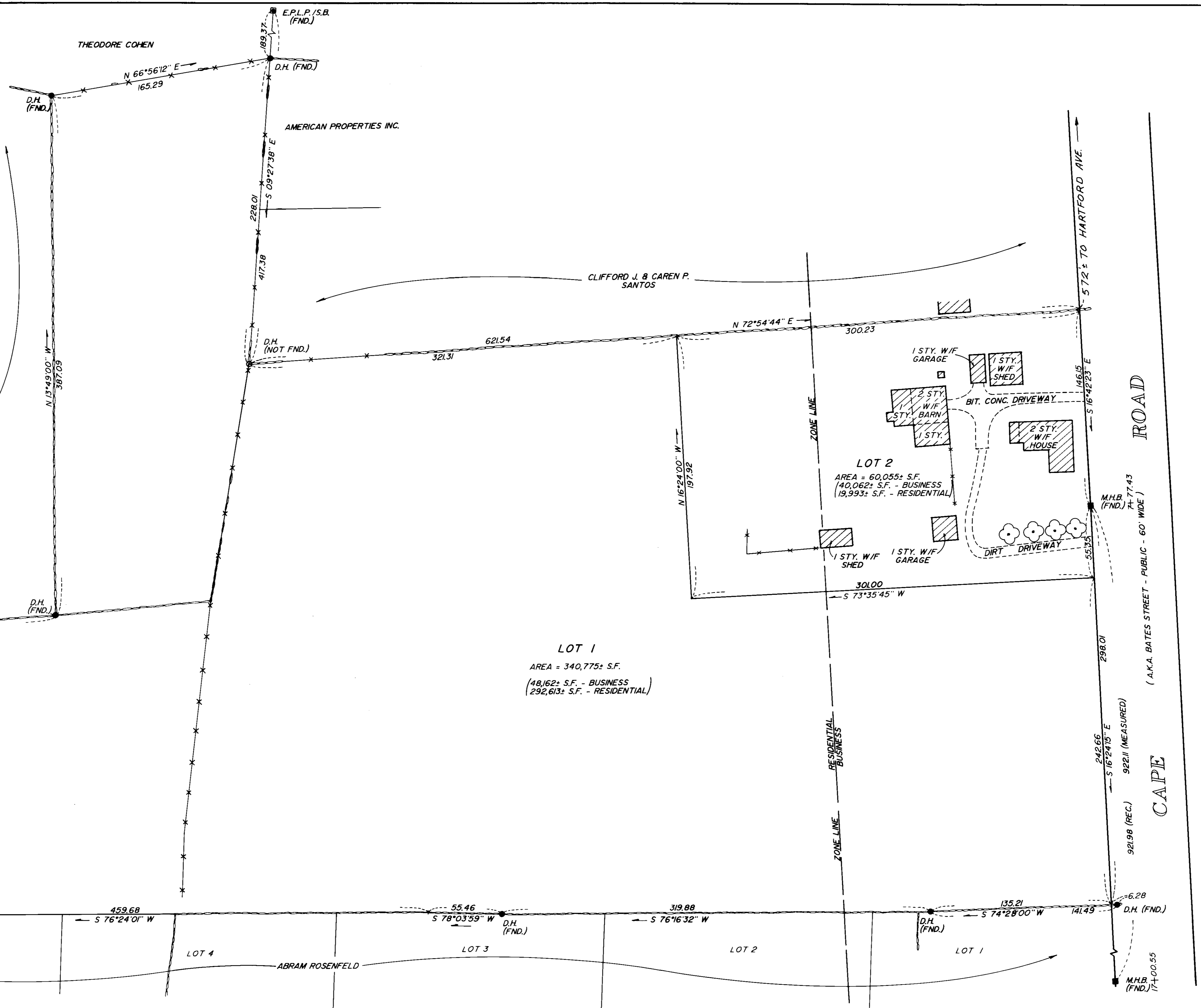


PLAN NO. 657 479190 101  
 Recd. 9 15 A  
 Sheet  
 With Dec.  
 in BOOK  
 Fee \$28.00  
 TEST: *[Signature]*

REGISTRY USE ONLY




VARNEY BROTHERS SAND & GRAVEL INC.



APPROVAL UNDER THE SUBDIVISION CONTROL LAW NOT REQUIRED  
 MENDON PLANNING BOARD  
*James F. Rubin*  
*Peter J. Denton*  
*Alan D. Tetreault*  
*Karen A. Green*  
*[Signature]*  
 DATE: March 9, 1992  
 BEING A MAJORITY

NOTES:  
 1. THIS PLAN REFERS TO THE TOWN OF MENDON ASSESSORS MAP 13 PARCEL II.  
 2. SEE THE FOLLOWING PLANS RECORDED AT THE WORCESTER DISTRICT REGISTRY OF DEEDS:  
 PLAN BOOK PAGE  
 342 111  
 391 85  
 SEE ALSO: PLAN OF LAND IN MENDON, MASS. PROPERTY OF ROCKWELL INTERNATIONAL DATE: FEBRUARY 5, 1979 GUERRIERE & HALNON, INC. ENGINEERING AND LAND SURVEYING

"I CERTIFY THAT THIS PLAN HAS BEEN PREPARED IN ACCORDANCE WITH THE RULES AND REGULATIONS OF THE REGISTERS OF DEEDS."



*Frank R. Pinella, Jr.*  
 P.L.S.

5/22/90  
 DATE

PLAN OF LAND IN  
 MENDON, MASS.  
 PROPERTY OF: JEAN H. BOYER  
 SCALE: 40 FEET TO AN INCH  
 DATE: MAY 22, 1990  
 GUERRIERE & HALNON, INC.  
 ENGINEERING AND LAND SURVEYING  
 333 WEST STREET, MILFORD, MASS.

