

194748

25143

QUITCLAIM DEED

RICHARD H. BIRCH, JR., of Mendon, Massachusetts, and PEGGI J. BIRCH, of Falmouth, Massachusetts

For consideration of One Dollar (\$1.00) Paid

Grant to RICHARD H. BIRCH, JR. of 46 Cape Road, Mendon, Worcester County, Massachusetts

with QUITCLAIM COVENANTS

PARCEL ONE

A certain tract or parcel of land situated on the easterly side of Massachusetts State Highway Route No. 140 in said Mendon, a portion of which being lot numbered 18 on a plan of land entitled "Plan of Lots in Mendon, Mass. owned by Samuel H. & Rose Perron" filed with Worcester County Registry of Deeds, Plan Book 154, Plan 11, and being more particularly bounded and described as follows, to wit:

Beginning at the southwesterly corner of the granted premises at the northwesterly corner of lot numbered 17, as shown on said plan; thence N. 74° 02' 10" E. by said lot numbered 17, one hundred fifty (150.00) feet to a point; thence continuing the same course, one hundred fifty (150.00) feet to a point, the last two lines bounding on land now or formerly of one Giatas; thence N. 15° 57' 50" W. by other land of the grantors to the land of Nelson N. Perron et ux, thence N. 81° 38' 50" W. by said Nelson N. Perron, et ux; land to the southeasterly corner of lot numbered 20, as shown on said plan; thence S. 15° 57' 50" E. by lot numbered 17, as shown on said plan, one hundred (100.00) feet; thence S. 74° 2' 10" W. by said lot numbered 17, one hundred fifty (150.00) feet to the easterly side of said highway; thence S. 15° 57' 50" E. by the easterly side of said highway, one hundred (100.00) feet to the point of beginning.

Subject to the reservation and the right and easement to enter upon the granted premises for the purpose and to lay, install, repair, replace and maintain water and sewer conduits from said highway across lots numbered 20 and 19 and the granted premises to and for the benefit of real estate now or formerly of Samuel H. Perron and Rose Perron, in and under a strip of the granted premises six (6) feet in width easterly of, adjoining and along the entire westerly line of the granted premises; the granted premises are conveyed together with the right and easement to enter upon lots numbered 20 and 19 for the purpose and to lay, install, repair, replace and maintain therein water and sewer conduits from said highway to and for the benefit of the granted premises, in and under a strip of land six (6) feet in width easterly of adjoining and along the entirely westerly line of said lots numbered 20 and 19.

Subject to the expressed condition which shall expire on January 1, 2048, that the granted premises shall not be used or allowed to be used for the sale or consumption of intoxicating liquors, as set forth in Worcester Deeds, Book 3309, Page 107.

PARCEL TWO:

A certain tract or parcel of land situated off the easterly side of Massachusetts State Highway Route No. 140 in said Mendon and being more particularly bounded and described as follows, to wit:

RJB

RB

99 DEC 28 AM 11:07

Property / Grantee / Return
 46 Cape Rd Mendon


Beginning at the northwesterly corner of the granted premises at the northeasterly corner of land now or formerly of A. Gordon Perron and Evelyn L. Perron, said Perron land being described in deed recorded with Worcester County Registry of Deeds, Book 3309, Page 107, and at land of one Pearson et ux; thence S. 15° 57' 50" E. by said other land now or formerly of A. Gordon Perron and Evelyn L. Perron, one hundred thirty-two (132) feet, more or less, to the southeasterly corner of said other land of A. Gordon Perron and Evelyn L. Perron, thence S. 67° 23' 50" E. by land now or formerly of Samuel H. Perron and Rose Perron, six hundred fifty-five (655.00) feet, more or less, to the stake at or near the bank of the Charles River; thence continuing the same course to the thread of the stream; thence northeasterly by the thread of the stream, one hundred fifty (150.00) feet, more or less, to a point opposite the end of a stone wall; thence N. 67° 23' 50" W. to the end of the stone wall at or near the bank of said river; thence continuing the same course by a stone wall, two hundred thirty-five (235.00) feet to the corner of stone walls; thence N. 6° 02' 20" W. by a stone wall in one point twenty (20) feet to a point on stone wall; thence N. 81° 38' 50" W. by said land now or formerly of Pearson, et ux, five hundred (500.00) feet to the point of beginning.

Subject to the expressed condition which shall expire on January 1, 2048, that the granted premises shall not be used or allowed to be used for the sale or consumption of intoxicating liquors, as set forth in Worcester Deeds, Book 3821, Page 208.

For title see deed recorded with Worcester District Registry of Deeds at Book 16408, Page 247.

Witness our hand and seals this 20 day of December, 1999.


RICHARD H. BIRCH, JR.



PEGGI J. BIRCH

STATE OF RHODE ISLAND

Providence, ss.

December 20, 1999

Then personally appeared the above named Richard H. Birch, Jr. and acknowledged the foregoing to be his free act and deed, before me,

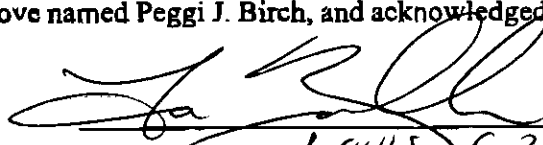

LOUIS C. ZAMMARIELLI
Notary Public
My Commission Expires: 3-11-02

STATE OF RHODE ISLAND

Providence, ss.

December 20, 1999

Then personally appeared the above named Peggi J. Birch, and acknowledged the foregoing to be her free act and deed, before me.


LOUIS C. ZAMMARIELLI
Notary Public
My Commission Expires: 3-11-02

Done

ATTEST: WORC. Anthony J. Vigliotti, Register