
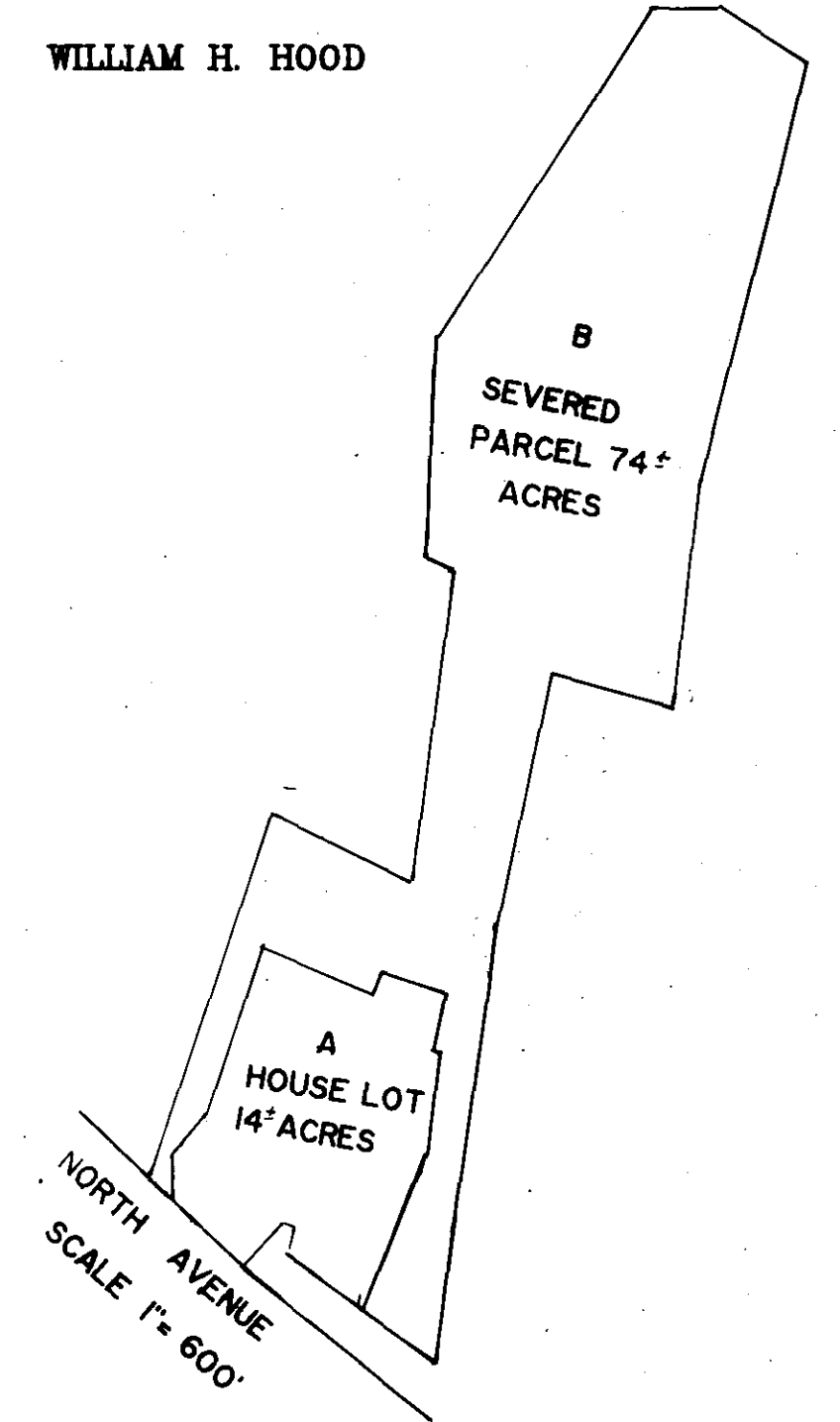
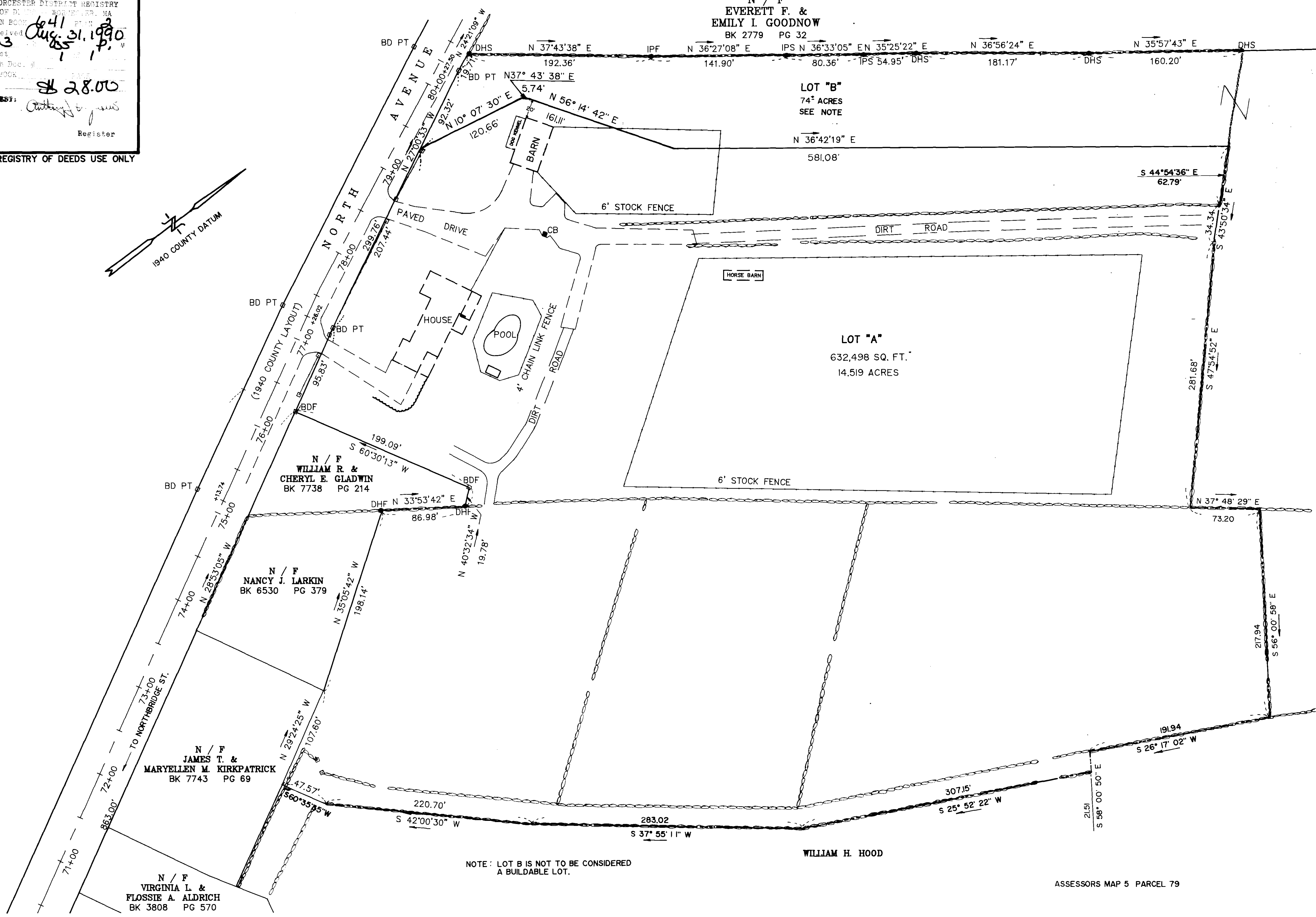


WORCESTER DISTRICT REGISTRY
 OF DEEDS
 PLAN BOOK 3
 Received *Aug 21 1980*
 Fee \$ 28.00
 Register

FOR REGISTRY OF DEEDS USE ONLY



N / F
 EVERETT F. &
 EMILY I. GOODNOW
 BK 2779 PG 32



N / F
 WILLIAM R. &
 CHERYL E. GLADWIN
 BK 7738 PG 214

N / F
 NANCY J. LARKIN
 BK 6530 PG 379

N / F
 JAMES T. &
 MARYELLEN M. KIRKPATRICK
 BK 7743 PG 69

N / F
 VIRGINIA L. &
 FLOSSIE A. ALDRICH
 BK 3808 PG 570

NOTE: LOT B IS NOT TO BE CONSIDERED
 A BUILDABLE LOT.


WILLIAM H. HOOD

ASSESSORS MAP 5 PARCEL 79

PLAN OF LAND
 IN
 MENDON, MA.
 OWNED BY
 WILLIAM H. HOOD
 NORTH AVENUE
 MENDON, MA 01756
 (617) 278 - SAND

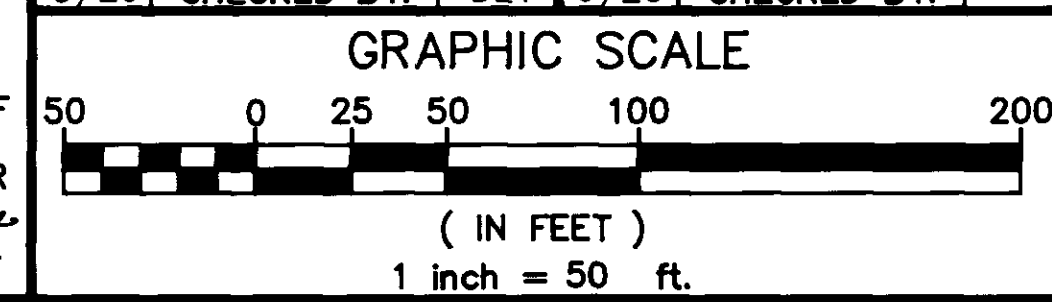
APPROVAL UNDER THE SUBDIVISION CONTROL LAW
 NOT REQUIRED
 MENDON PLANNING BOARD

July 25 1988
 DATE
John F. Dutton
R. Bruce Jenkins
James F. Parker
Karen J. O'Brien



I CERTIFY THAT THE PREPARATION OF
 THIS PLAN CONFORMS TO THE RULES
 AND REGULATIONS OF THE REGISTRAR
 OF DEEDS
David E. Teachout
 DAVID E. TEACHOUT P.L.S. #32659

DATE	INT.	DATE	INT.
5/6	FIELD BY: JUR	6/20	DRAWN BY: COM
6/16	CALCS BY: LEV	6/16	DESIGNED BY: LEV
6/20	CHECKED BY: DET	6/20	CHECKED BY: DET



REVISIONS		
NO.	DATE	DESIGN CHECKED

R
E
S

RUBIN ENGINEERING & SURVEYING
 BOX 6
 ONE GRAFTON COMMON
 GRAFTON, MA 01519
 (617) 839-9628

DATE	JOB NO.	SHEET NO.
JUNE 20, 1988	R830	1 of 1