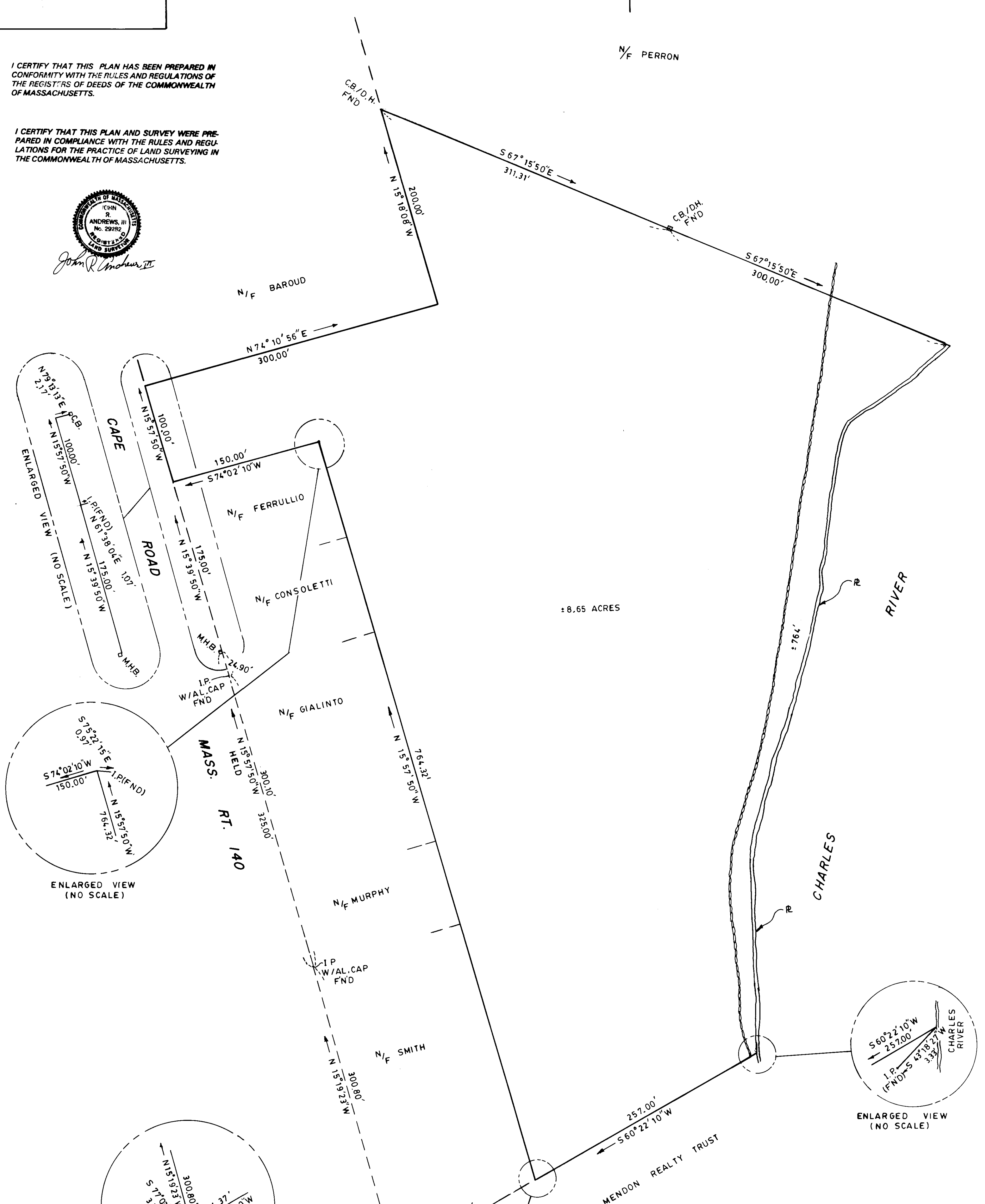
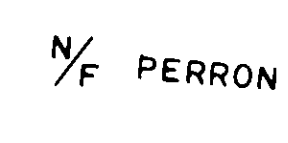


I CERTIFY THAT THIS PLAN HAS BEEN PREPARED IN CONFORMITY WITH THE RULES AND REGULATIONS OF THE REGISTRARS OF DEEDS OF THE COMMONWEALTH OF MASSACHUSETTS.

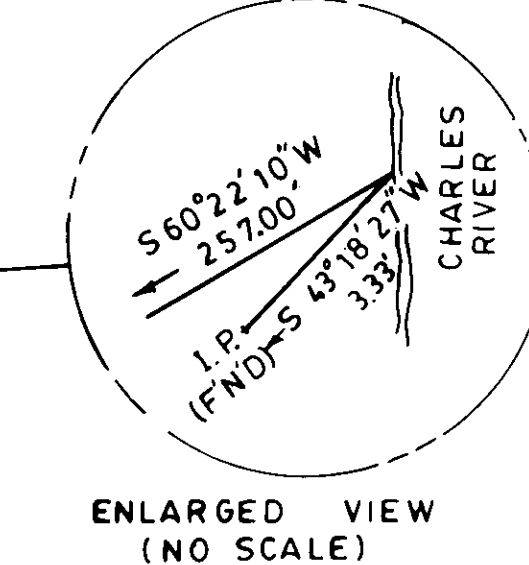
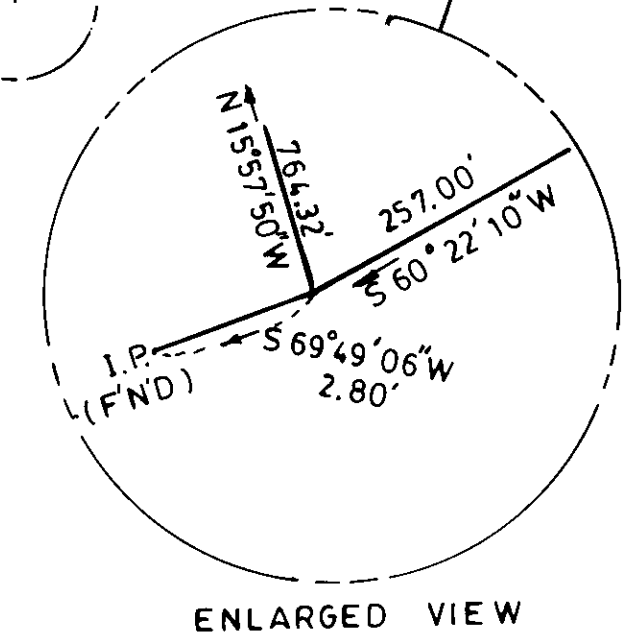
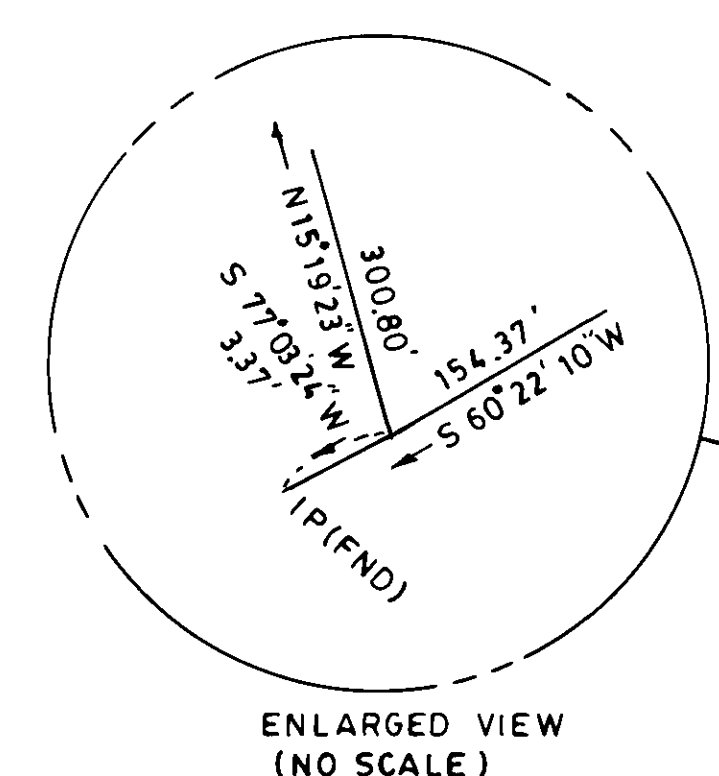
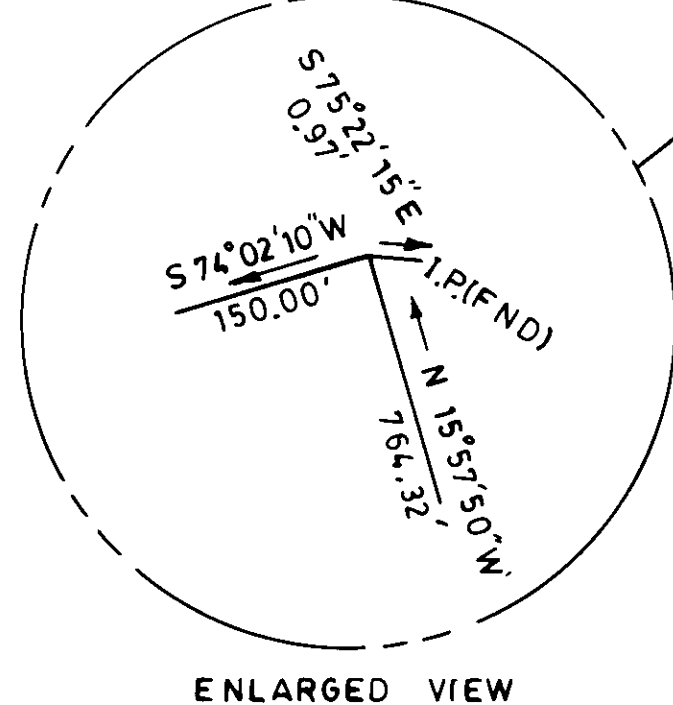
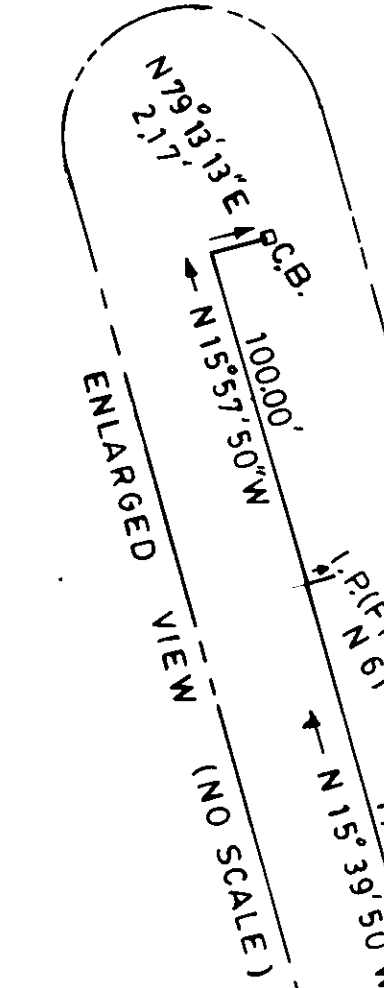
I CERTIFY THAT THIS PLAN AND SURVEY WERE PREPARED IN COMPLIANCE WITH THE RULES AND REGULATIONS FOR THE PRACTICE OF LAND SURVEYING IN THE COMMONWEALTH OF MASSACHUSETTS.



John R. Andrews, III



± 8.65 ACRES



**PLAN OF LAND**  
**IN**  
**MENDON, MASS.**  
**SURVEYED FOR**  
**THE ESTATE OF E. THEODORE GIATAS**  
 SCALE 1"=50' NOVEMBER 4, 1985 REVISED DEC 18, 1985  
 BY  
**ANDREWS SURVEY & ENGINEERING INC.**  
 UXBRIDGE, MASS.

APPROVAL UNDER SUBDIVISION CONTROL LAW NOT REQUIRED  
 MENDON PLANNING BOARD  
 Peter I. Denton  
 Norman L. Rogers  
 James E. Pellan  
 BEING A MAJORITY  
 DATE Nov 4 1985

APPROVAL UNDER SUBDIVISION CONTROL LAW NOT REQUIRED  
 MENDON PLANNING BOARD  
 Peter I. Denton  
 Norman L. Rogers  
 James E. Pellan  
 John Anderson  
 BEING A MAJORITY  
 DATE: JANUARY 13, 1986

WORCESTER COUNTY REGISTRY  
 OFFICE - WORCESTER, MA  
 PLANS BOOK 549 PLAN 61  
 Received Feb. 27 1986  
 2h 4m AM  
 ATTBY: [Signature]