


WORCESTER DISTRICT REGISTRY
 OF DEEDS - WORCESTER, MA
 PLAN # 622 PL. # 71
 Received July 12, 1989
 10 h 22 A.M.
 Sheet 1 of 1
 With Doc. #
 in BOOK PA. E.
 Fee \$ 19.00
 ATTEST: *Anthony J. ...*
 Register

PARCEL "A" TO BE CONVEYED TO
 ANTONIO P. & BARBARA A. AMBROSINO
 BY PATRICK JOSEPH PETER MURPHY &
 MARY E. DUNLAVEY MURPHY

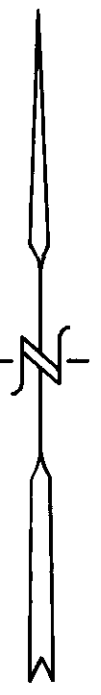
PARCEL "A" TO BECOME PART OF LOT #1

I CERTIFY THAT THIS PLAN HAS BEEN
 PREPARED IN CONFORMITY WITH THE RULES
 AND REGULATIONS OF THE REGISTERS OF
 DEEDS OF THE COMMONWEALTH OF
 MASSACHUSETTS.

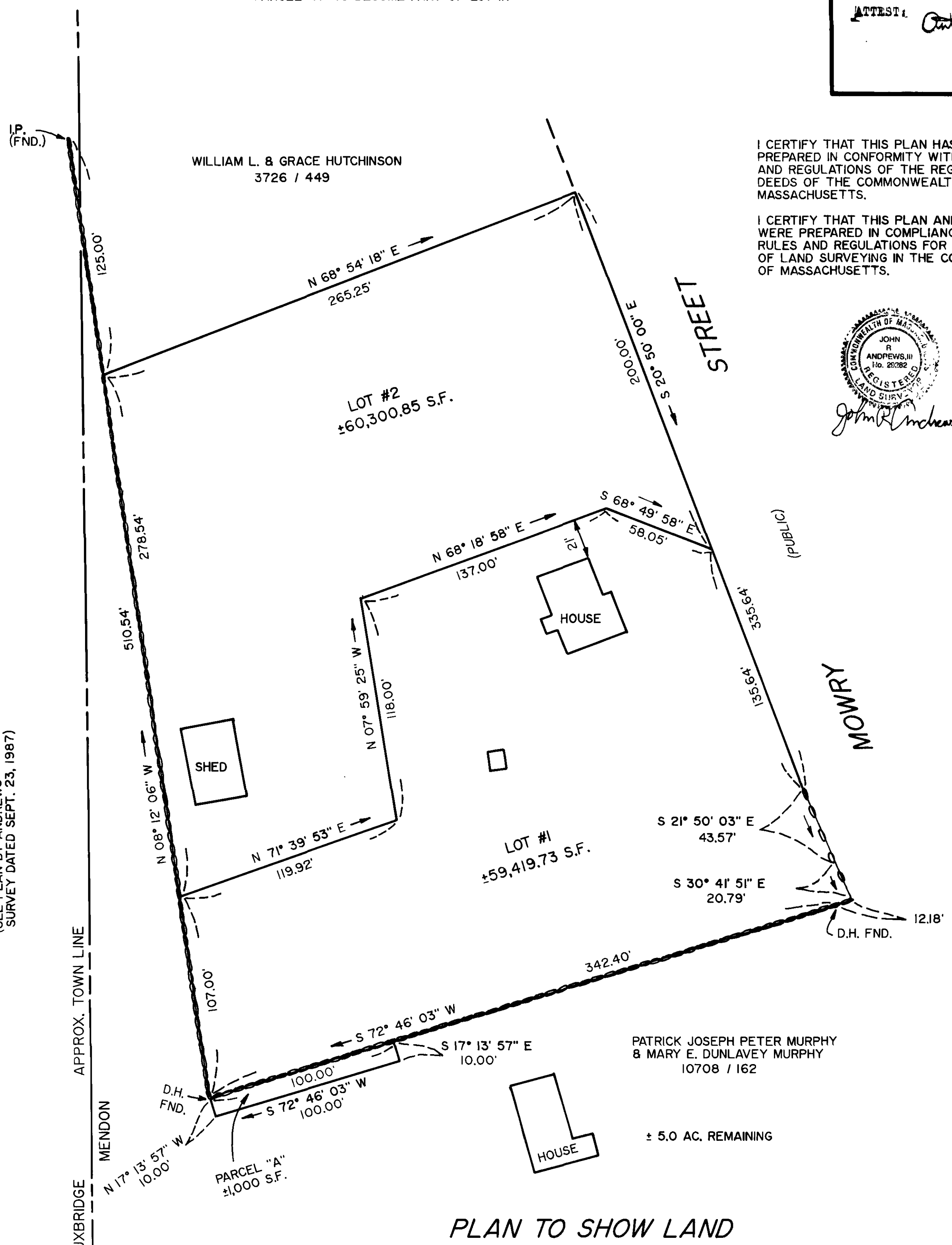
I CERTIFY THAT THIS PLAN AND SURVEY
 WERE PREPARED IN COMPLIANCE WITH THE
 RULES AND REGULATIONS FOR THE PRACTICE
 OF LAND SURVEYING IN THE COMMONWEALTH
 OF MASSACHUSETTS.



John R. Andrews, III



DONALD & NANCY PALMER
 5361 / 121-2
 (SEE PLAN BY ANDREWS
 SURVEY DATED SEPT. 23, 1987)




APPROVAL UNDER SUBDIVISION
 CONTROL LAW NOT REQUIRED
 MENDON PLANNING BOARD
Peter I. Denton
James F. Rubin
Norman L. Rogers
Karen A. Brien

**PLAN TO SHOW LAND
 IN MENDON, MASS. TO
 BE CONVEYED TO
 ANTONIO P. & BARBARA A. AMBROSINO**
 SCALE: 1" = 40' APRIL 24, 1989
 BY

ANDREWS SURVEY & ENGINEERING, INC.
 UXBRIDGE, MASS.

BEING A MAJORITY
 DATE *April 24, 1989*



4217 / 593
 REF. P.B. 209 / PL. 110