


WORCESTER DISTRICT REGISTRY  
OF DEEDS — WORCESTER, MA  
PLAN BOOK 730 PLAN 107  
Received 8-3-98  
11 h 27 m P M  
Sheet 1 of 1  
With Doc. # \_\_\_\_\_  
in BOOK \_\_\_\_\_ PAGE \_\_\_\_\_  
Fee \$19.-  
ATTEST: *Anthony J. [Signature]*  
Register


THIS PLAN WAS PREPARED IN ACCORDANCE  
WITH THE RULES AND REGULATIONS OF THE  
REGISTERS OF DEEDS.



*Edward C. Shea*

DATE 6/2/98

LOT 129  
CHRISTINE C. LAMOTHE  
BOOK 12032 PAGE 186

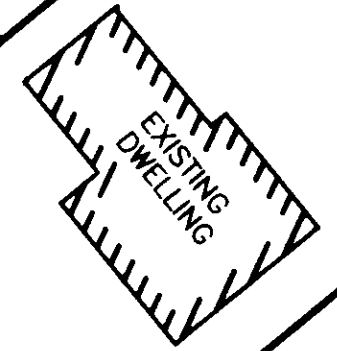


SEPTIC SYSTEM EASEMENT  
2750 Sq. Ft.

10' WIDE R.O.W. EASEMENT  
BOOK 3174 PAGE 384

LOT 131  
BOOK 3174 PAGE 384

LOT 133  
ROBERT R. RHODES  
BOOK 3675 PAGE 423



MILLVILLE ROAD

STATION  
59+76.93

" EASEMENT "  
PLAN OF LAND  
IN  
MENDON, MA.

PREPARED FOR  
ALDORE TETREAULT  
131 MILLVILLE RD — MENDON, MA. 01756

SCALE 1" = 40'

DATE MAY 27, 1998



" I HEREBY CERTIFY THAT THE PROPERTY LINES  
SHOWN ON THIS PLAN ARE THE LINES DIVIDING EXISTING  
OWNERSHIP AND THE LINES OF THE STEETS AND WAYS  
SHOWN ARE THOSE OF PUBLIC OR PRIVATE STREETS OR  
WAYS ALREADY ESTABLISHED, AND THAT NO NEW LINES  
FOR DIVISION OF EXISTING OWNERSHIP OR FOR NEW  
WAYS ARE SHOWN. "

THE PURPOSE OF THIS PLAN IS TO SHOW  
THE LOCATION AND DIMENSIONS OF A SEPTIC  
SYSTEM EASEMENT ON LAND OF CHRISTINE C. LAMOTHE  
TO BE CONVEYED TO ALDORE TETREAULT

*Edward C. Shea* P.L.S.

DATE: 6/2/98

SHEA ENGINEERING & SURVEYING INC.  
76 UXBRIDGE ROAD — MENDON, MA. 01756 TEL (508) 473-1163