

11-22

RECORDED
MAY 27 1 22 PM '70
REGISTRY OF DEEDS

NORTHBRIDGE ROAD 1935 L.O.

33+ 92.86 P.T. 35+02.63 P.O.T. R=3170

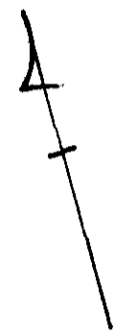
S 77-25-20E WCH 52.70 52.07 WCH 97.93 on curve
frontage 180.00'

PLAN OF LAND MENDON, MASS.

ESTATE OF ELLIOT HALSING LOT 6 PROPOSED TO: NORMAN MACDONALD

SCALE: 1" = 60' OCT. 29, 1969
SURVEYOR: PAUL V. SWANSON, R.L.S.
UPTON, MASS.

LOT # 1
OBER



BEARING ON DATUM OF
NARC. CTY. HWY. LAYOUT.

(← S 12-34-40W on Plan by EASTMAN-CORBETT 1956 "ESTATE OF ELLIOT HALSING")


LOT 6

1.9 A. ±
(84,000 S.F. ±)

N 15-11-20E 560.31'


S 15-06-20W 555'

EST. OF ELLIOT HALSING



PLANNING BOARD APPROVAL UNDER SUB-DIVISION CONTROL LAW NOT REQUIRED.
Date: 5-26-70
Norman J. Ryan
Arthur Clark
Robert J. Ross
Eldon H. Barnum
Majority, MENDON PLANNING BD.

I.R. found I.R. SET
formerly LEONARD TAFT

WORCESTER DISTRICT REGISTRY
OF DEEDS-WORCESTER, MA
PLAN BOOK 336 PLAN 19
Received May 27, 1970
1 22 m P M
Sheet 1 of 1
ATTEST: 
Register